



ASBU Implementation Monitoring Report

ICAO EUR States
Reference Period 2024



Addressing Growth and Realizing the Promise of Twenty-first Century Air Traffic Management (ATM)

Air transport today plays a major role in driving sustainable economic and social development. It directly and indirectly supports the employment of 56.6 million people, contributes over \$2.2 trillion to global Gross Domestic Product (GDP), and carries over 2.9 billion passengers and \$5.3 trillion worth of cargo annually.

A fully harmonised global air navigation system built on modern performance-based procedures and technologies is a solution to the concerns of limited air traffic capacity and unnecessary gas emissions being deposited in the atmosphere.

The Global Air Navigation Plan (GANP) represents a rolling, long term strategic methodology which leverages existing technologies and anticipates future developments based on State/industry agreed operational objectives. The GANP's Aviation System Block Upgrades (ASBU) methodology is a programmatic and flexible global system's engineering approach that allows all Member States to advance their Air Navigation capacities based on their specific operational requirements. The Block Upgrades will enable aviation to realise the global harmonization, increased capacity, and improved environmental efficiency that modern air traffic growth now demands in every region around the world.

The GANP's Block Upgrades have been initially organised in five-year time increments starting in 2013 and continuing through 2028 and beyond. The GANP ASBU planning approach also addresses airspace user needs, regulatory requirements and the needs of Air Navigation Service Providers and Airports. This ensures a single source for comprehensive planning. This structured approach provides a basis for sound investment strategies and will generate commitment from States, equipment manufacturers, operators and service providers. A first updated version of the GANP, with a new planning horizon from 2016 to 2031 and the introduction of 6-year time increments so that they would be aligned with the ICAO Assembly cycles, was endorsed at the 39th ICAO Assembly in October 2016. The significantly revised sixth edition of the GANP was presented at the 13th Air

Navigation Conference in 2018 and had been endorsed at the 40th ICAO Assembly in September 2019. The seventh edition of the GANP, which was only a minor update to the ASBU frameworks and Basic Building Blocks (BBBs) was endorsed at the 41st ICAO Assembly in October 2022. The subsequent major update of the GANP (eighth edition) has been endorsed by the 42nd ICAO Assembly in October 2025 and will be addressed in the future editions of this Report.

This resultant framework is intended primarily to ensure that the aviation system will be maintained and enhanced, that ATM improvement programmes are effectively harmonised, and that barriers to future aviation efficiency and environmental gains can be removed at a reasonable cost. In this sense, the adoption of the ASBU methodology significantly clarifies how the ANSP and airspace users should plan for future equipage.

Although the GANP has a worldwide perspective, it is not intended that all Block Elements be required to be applied in every State and Region. Many of the Block Upgrade Elements contained in the GANP are specialised packages that should be applied only where the specific operational requirement exists, or corresponding benefits can be realistically projected. The inherent flexibility in the ASBU methodology allows States to implement Elements based on their specific operational requirements. Using the GANP, Regional and State planners should identify those Elements which provide any needed operational improvements. Although the Block Upgrades do not dictate when or where a particular Element is to be implemented, this may change in the future should uneven progress hinder the passage of aircraft from one region of airspace to another.

The regular review of implementation progress and the analysis of potential impediments will ultimately ensure the harmonious transition from one region to another following major traffic flows, as well as ease the continuous evolution towards the GANP's performance targets.

Document identification sheet

DOCUMENT DESCRIPTION			
<p align="center">Document Title ASBU Implementation Monitoring Report ICAO EUR States Reference Period 2024</p>			
EUROCONTROL and ICAO deliverable		EDITION: 0.3	
		EDITION DATE: 07.11.2025	
<p align="center">Abstract</p> <p>The ICAO/EUROCONTROL ASBU Monitoring Report presents an overview of progress achieved so far in the implementation of the ICAO ASBU Elements (Block 0 and Block 1) within the ICAO EUR Region during the reference year 2024. This is the 11th edition of the Report, and it is based on the 7th edition of the Global Air Navigation Plan (GANP), endorsed at the 41st ICAO Assembly in October 2022. The report summarizes the implementation progress of 78 ASBU Block 0 and Block 1 Elements and indicates what has been achieved so far, together with the future perspective of implementation in accordance with planning dates reported by States.</p> <p>The ICAO EUR Region covers 55 States. Two main data sources have been consulted in order to produce the report: EUROCONTROL LSSIP mechanism for 43 States (including three States (Andorra, Monaco and San Marino) for which the information is embedded in another State's implementation progress information) and a dedicated questionnaire for the remaining 9 states outside the LSSIP mechanism.</p>			
<p>AUTHOR: Octavian CIOARĂ (Activity Manager) (EUROCONTROL)</p> <p>CONTRIBUTORS: Sven HALLE (ICAO EUR/NAT) Kairat TLENSHIN (Chairman ANSISG)</p> <p>SUPPORT TEAM: Alexandra PAPAGHIUC ZENNER (EUROCONTROL) Zaal KHOCHOLAVA</p>	<p>Contacts: Octavian CIOARĂ Email: octavian.cioara@eurocontrol.int TEL: +32 2 729 32 82</p> <p>Sven HALLE Email: shalle@icao.int TEL: +33 1 46 41 85 24</p>	<p>Director: NM Iacopo PRISSINOTTI</p> <p>Division: INF Paul BOSMAN</p> <p>Unit : PAS Mariya KOLEVA</p>	

DOCUMENT STATUS AND TYPE			
STATUS		CATEGORY	CLASSIFICATION
Working Draft	<input type="checkbox"/>	Executive Task	<input checked="" type="checkbox"/>
Draft	<input type="checkbox"/>	Specialist Task	<input type="checkbox"/>
Proposed Issue	<input checked="" type="checkbox"/>	Lower Layer Task	<input type="checkbox"/>
Released Issue	<input type="checkbox"/>		

Document change record

The following table records the complete history of the successive editions of the present document.

EDITION	DATE	REASON FOR CHANGE	SECTIONS PAGES AFFECTED
0.1	15/10/2025	First consolidated draft	All
0.2	30/10/2025	Comments from ICAO EUR/NAT Office integrated	All
0.3	07/11/2025	Final draft EASPG7	All

© 2025, International Civil Aviation Organization

Disclaimer

This report makes use of information, including air transport and safety related data and statistics, which is furnished to the International Civil Aviation Organization (ICAO) by third parties. All third-party content was obtained from sources believed to be reliable and was accurately reproduced in the report at the time of printing. However, ICAO specifically does not make any warranties or representations as to the accuracy, completeness, or timeliness of such information and accepts no liability or responsibility arising from reliance upon or use of the same. The views expressed in this report do not necessarily reflect individual or collective opinions or official positions of ICAO Member States.

This report was created by EUROCONTROL for ICAO EUR/NAT Office and includes data from the LSSIP Database for the reference year 2024. Intellectual property rights and reprint right apply.

© 2025 The European Organisation for the Safety of Air Navigation (EUROCONTROL)

This document is published by EUROCONTROL for information purposes. It may be copied in whole or in part, provided that EUROCONTROL is mentioned as the source and to the extent justified by the non-commercial use (not for sale). The information in this document may not be modified without prior written permission from EUROCONTROL.

Notices

National boundaries depicted on the charts are only indicative and have no political significance.

Disclaimer

Although great care is taken in both the collection of aeronautical data and the production of the charts, complete accuracy cannot be guaranteed. Errors brought to EUROCONTROL's attention shall be corrected. The use of the document is at the user's sole risk and responsibility.

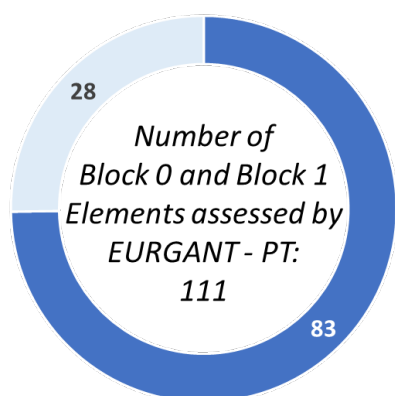
EUROCONTROL expressly disclaims any and all warranties with respect to any content within the document express or implied.

Table of contents

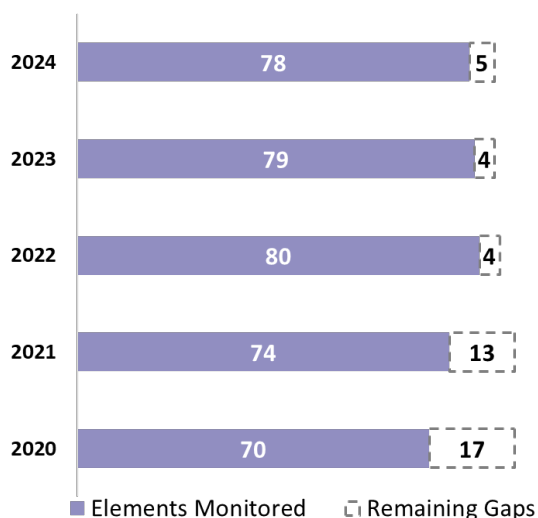
EXECUTIVE SUMMARY

1	INTRODUCTION	1
1.1	OBJECTIVE AND INTENDED AUDIENCE OF THE REPORT	1
1.2	BACKGROUND.....	2
1.3	EUR REGION GANP TRANSITION PROJECT TEAM (EURGANT – PT)	5
1.4	SCOPE OF THE REPORT	6
2	DATA SOURCES.....	12
2.1	EUROCONTROL LSSIP PROCESS.....	13
2.2	ICAO QUESTIONNAIRE.....	14
3	IMPLEMENTATION SUMMARY PER ASBU THREAD.....	16
4	DETAILED PROGRESS ASSESSMENT PER ASBU ELEMENT.....	29
5	RECOMMENDATIONS	165
	ANNEX A – ACRONYMS	166

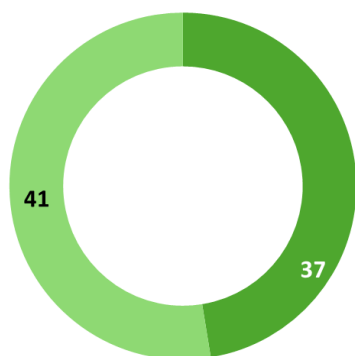
ASBU Implementation Dashboard*



■ Elements to be monitored ■ Elements out of scope

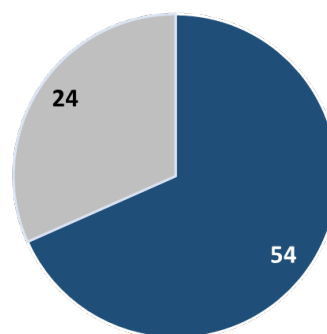


Breakdown of monitored Elements per Block



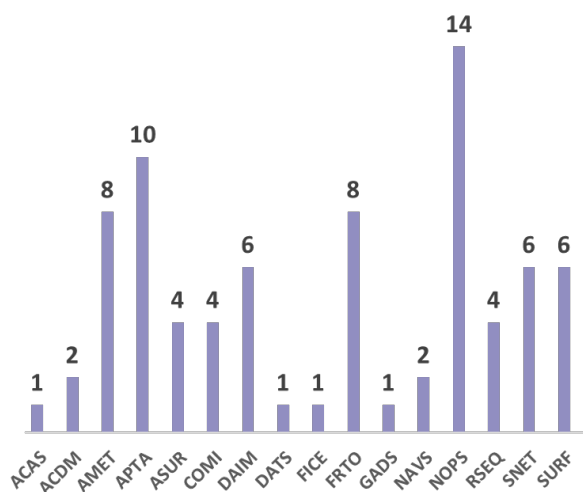
■ Block 0 ■ Block 1

Data Sources used for the 78 monitored Elements

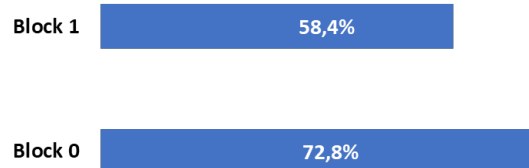


■ LSSIP + Questionnaires ■ Other Sources + Questionnaires

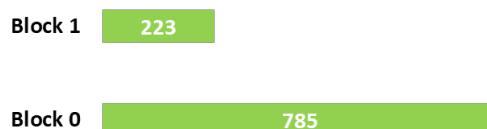
Number of monitored Elements per Thread



Completion Rate - State Elements



Airports having implemented at least one Element



DAIM and AMET Elements are not included in these charts as their progress is measured with a different taxonomy

* Based on the ASBU Elements included in the edition 7 of the GANP.

Executive Summary

The ICAO/EUROCONTROL ASBU Implementation Monitoring Report represents a key document for the European Aviation System Planning Group (EASPG) to monitor and analyse the implementation within the ICAO EUR Region. It presents an overview of the currently achieved progress, as well as an outlook of the implementation for the ICAO ASBU Block 0 and Block 1 Elements within the entire ICAO EUR Region during the **Reference year 2024**.

The current edition is the 11th edition of the Report in a series of ASBU Implementation Monitoring Reports for the ICAO EUR Region and, as the previous edition, it is **based on the 7th edition of the Global Air Navigation Plan (GANP)**, endorsed at the 41st ICAO Assembly in October 2022.

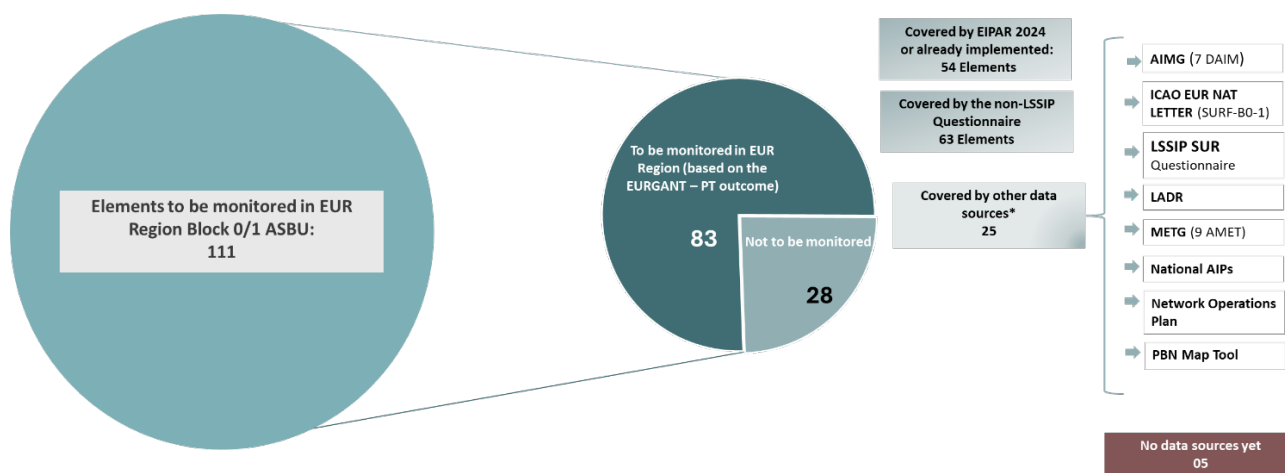
A thorough review of the GANP ASBU framework was performed for the transition from the 5th to the 6th edition of the GANP and the **EUR Region GANP Transition Project Team (EURGANT – PT)**, came up with a list of **87 ASBU Elements** (40 for Block 0 and 47 for Block 1) that should be monitored in the ICAO EUR Region. The results and proposals of EURGANT-PT have been submitted and subsequently approved by an EASPG written consultation procedure in April 2021.

This set of Elements has been reassessed with the **7th Edition of the GANP**, representing a minor update of the 6th Edition^{*}. Out of the 87 Block 0 and Block 1 ASBU Elements, identified by the EURGANT-PT for monitoring, 3 Block 1[†] Elements (ACDM-B1/1, ACDM-B1/2, APTA-B1/3) have been moved to Block 2 in the 7th Edition of the GANP and are therefore out of the scope of this Report[‡]. Following the outcome of the data collection exercise performed for the 9th edition of the Report, the EASPG/5 meeting in November 2023 agreed to remove the Element FRTO-B1/2 “Required Navigation Performance (RNP) routes” from the **monitoring scope of the Report** as the collected evidence shows that the implementation of choice in the EUR Region is RNAV5.

Based on the above, this edition of the Report includes information on **78 out of the 83 ASBU Elements** representing the amended EURGANT-PT list. The monitoring of the missing 5 Elements is not yet possible, mainly because of the unavailability of implementation progress information. Among these 5 Elements, as agreed by the AIMG, the ASBU Element DAIM-B1/7 on NOTAM improvements is not monitored via the AIMG DAIM Tables for inclusion in the ASBU Monitoring Report / Volume III of the eANP. However, the topic, even if not in this Report, is referenced in the Volume II of the eANP. It should be noted that, thanks to the contributions of all involved stakeholders across the EUR Region, the coverage of the ASBU Implementation Monitoring Report has substantially improved over the years, growing from the monitoring of 70 out of 87 Elements for the reference year in 2020 to 78 out of 83 for 2024.

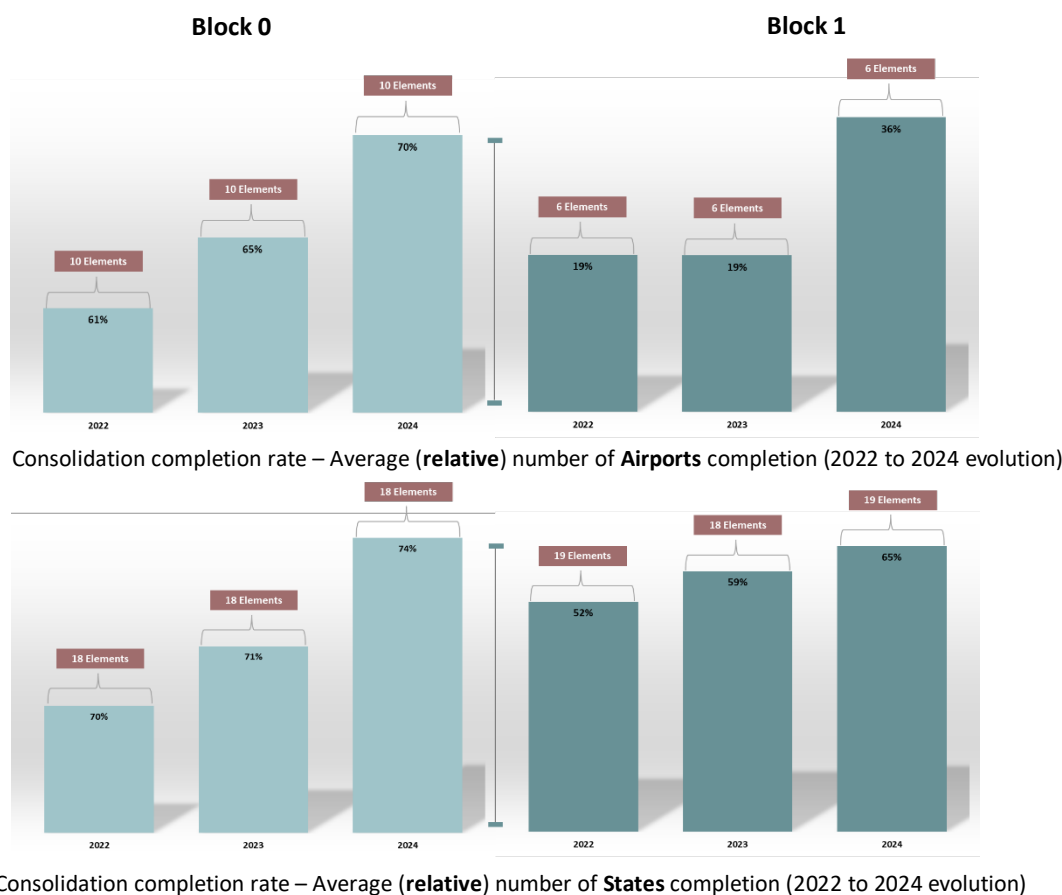
^{*} See also the ASBU Implementation Dashboard – the Breakdown of monitored Elements per Block.

[†] See also the ASBU Implementation Dashboard – Elements to be monitored as identified by EURGANT-PT.



The following pages show a high-level consolidated* average completion rate evolution between 2022 and 2024 at Block level† (for Airports and for States) as well as a summary of implementation progress achieved so far for individual ASBU elements implemented and reported at airport level, as well as other ASBU elements that are mostly implemented at State level.

Brief and focused summaries per **ASBU Thread** can be found in Chapter 3, while Chapter 4 gives detailed progress assessment and an outlook per individual **ASBU Element**.



* These consolidated numbers do not include the PBN related Elements, due to the change of the assessment methodology of these Elements over time.

† See also the ASBU Implementation Dashboard – Consolidated completion rate for States/Airports reached at the end of 2024.

High-level summary (Reference year 2024)*

ASBU Elements implemented at airports

Block 0

ACDM-B0/1	39	Airport CDM Information Sharing (ACIS)
ACDM-B0/2	33	Integration with ATM Network function
APTA-B0/1	PBN Approaches (with basic capabilities)	691
APTA-B0/2	PBN SID and STAR procedures (with basic capabilities)	452
APTA-B0/3	SBAS/GBAS CAT I precision approach procedures	347
APTA-B0/4	72	CDO (Basic)
APTA-B0/5	68	CCO (Basic)
NAVS-B0/1	87	Ground Based Augmentation System (GBAS)
NOPS-B0/4	60	Initial Airport/ATFM slots and A-CDM Network Interface
RSEQ-B0/1	33	Arrival Management
RSEQ-B0/2	37	Departure Management
RSEQ-B0/3	29	Point Merge
SURF-B0/1	131	Basic ATCO tools to manage traffic during ground operations
SURF-B0/2	65	Comprehensive situational awareness of surface operations
SURF-B0/3	58	Initial ATCO alerting service for surface operations

Number of Airports reporting "Completed"

Block 1

APTA-B1/1	28	PBN Approaches (with advanced capabilities)
APTA-B1/2	PBN SID and STAR procedures (with advanced capabilities)	120
APTA-B1/4	CDO (Advanced)	45
APTA-B1/5	CCO (Advanced)	56
DATS-B1/1	31	Remotely Operated Aerodrome Air Traffic Services
NAVS-B1/1	1	Extended GBAS
NOPS-B1/3	0	Enhanced integration of Airport operations planning with network operations planning
SURF-B1/1	0	Advanced features using visual aids to support traffic management during ground operations
SURF-B1/3	7	Enhanced ATCO alerting service for surface operations
SURF-B1/4	2	Routing service to support ATCO surface operations management

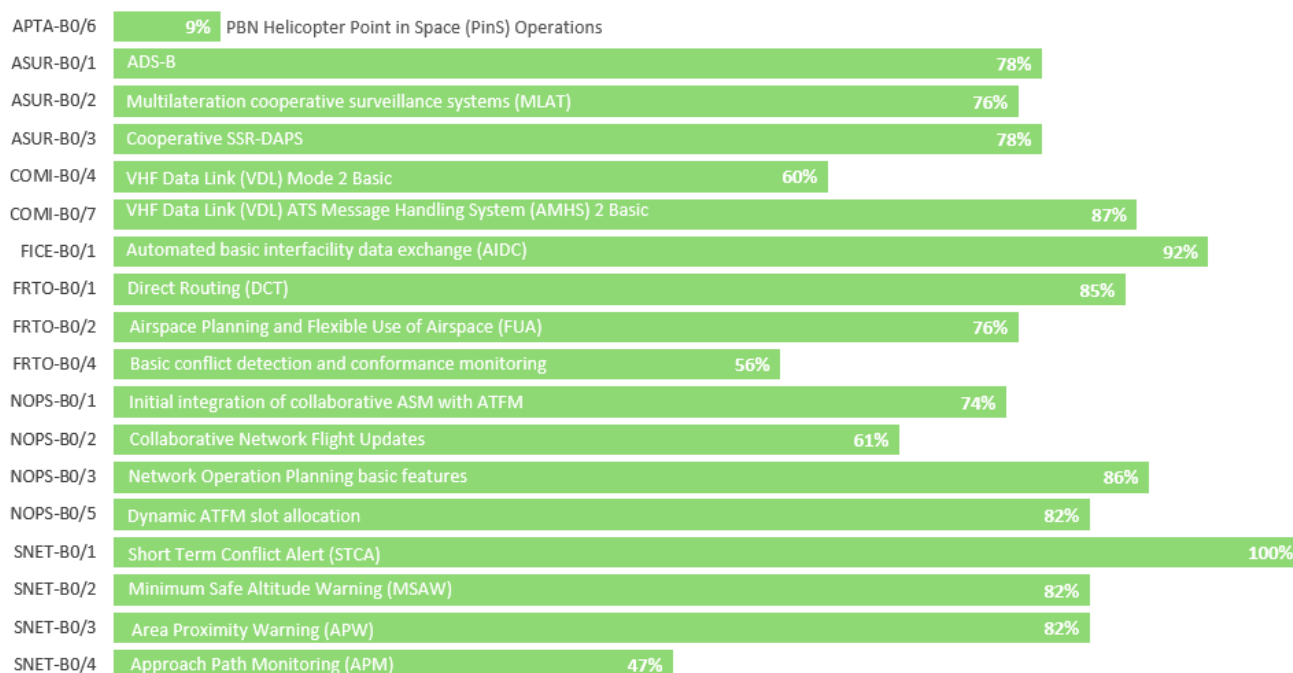
Number of Airports reporting "Completed"

* For some elements (especially those implemented at airports) the actual progress can even be higher than presented, as many States provide information only for their major international airports. Moreover, not all States have submitted their ASBU monitoring questionnaires in this reporting cycle (more info in Chapter 2 – Data sources).

Due to specific data source (METG, AIMG) and different reporting methodology/taxonomy, information for the AMET and for the DAIM Elements is presented separately at the end of Chapter 4 and is not integrated in the consolidated completion rates.

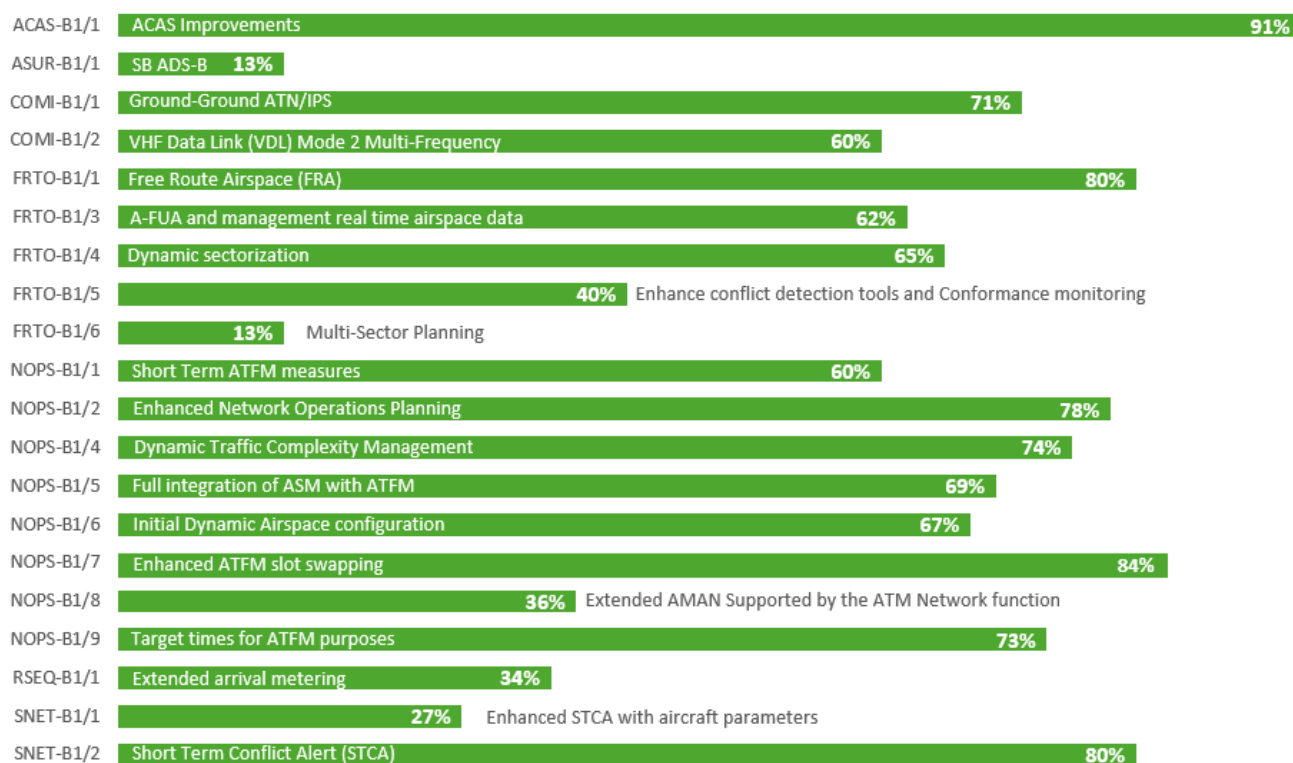
Other ASBU Elements (State/ANSP-related)

Block 0



% of States reporting "Completed"

Block 1



% of States reporting "Completed"

1 Introduction

1.1 Objective and intended audience of the report

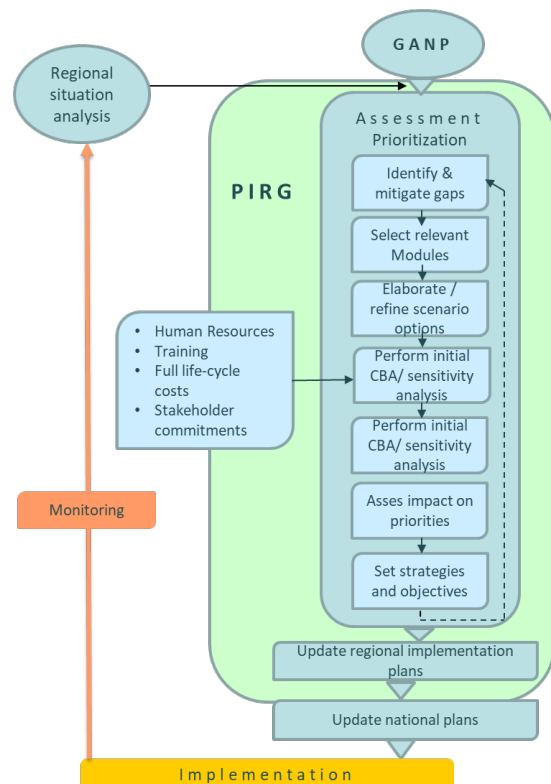
The ICAO/EUROCONTROL ASBU Implementation Monitoring Report presents an overview of the currently achieved progress, as well an outlook of the implementation of the ICAO ASBU Block 0 and Block 1 Elements identified in the 7th Edition of the GANP, within the entire ICAO EUR Region during the Reference year 2024.

The implementation progress information covers:

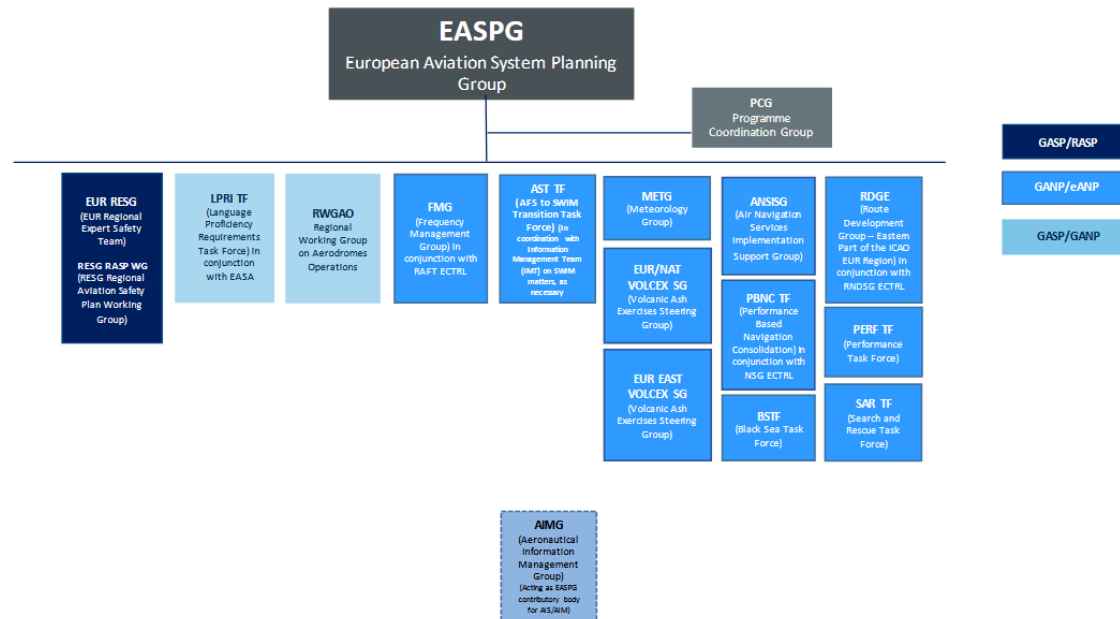
- Forty-three (43) States that are part of the EUROCONTROL Local Single Sky Implementation (LSSIP) mechanism, plus three States (Andorra, Monaco and San Marino) for which the information is included in another State's LSSIP progress information.
- Nine (9) States within the ICAO EUR Region that reported their status and plans using a dedicated questionnaire, circulated by the ICAO EUR/NAT office.

Guided by the GANP, the regional national planning process should be aligned and used to identify those modules which best provide solutions to the operational needs identified. Depending on implementation parameters such as the complexity of the operating environment, the constraints and the resources available, regional, and national implementation plans will be developed in alignment with the GANP. Such planning requires interaction between stakeholders including regulators, users of the aviation system, the air navigation service providers (ANSPs), aerodrome operators and supply industry, in order to obtain commitments to implementation.

Accordingly, deployments on a global, regional and sub-regional basis and ultimately at State level should be considered as an integral part of the global and regional planning process through the **Planning and Implementation Regional Groups (PIRGs)**, which is for the ICAO EUR Region the **European Aviation System Planning Group (EASPG)**. The PIRG process will further ensure that all required supporting procedures, regulatory approvals and training capabilities are set in place. These supporting requirements will be reflected in regional online Air Navigation Plans (eANPs) developed by the PIRGs, ensuring strategic transparency, coordinated progress and certainty of investment. In this way, deployment arrangements including applicability dates can also be agreed and collectively applied by all stakeholders involved in the Region.



EASPG WORKING STRUCTURE



The ICAO/EUROCONTROL ASBU Implementation Monitoring Report, containing comprehensive and detailed information on the implementation progress of the ICAO ASBU Elements, is therefore **a key document for the EASPG to monitor and analyse the implementation within the ICAO EUR Region.**

1.2 Background

Following the discussions and recommendations from the Twelfth Air Navigation Conference (AN-Conf/12), the Fourth Edition of the Global Air Navigation Plan (GANP) based on the Aviation Systems Block Upgrades (ASBU) approach was endorsed by the 38th Assembly of ICAO in October 2013. The Assembly Resolution 38-02 which agreed, amongst others, to call upon States, planning and implementation regional groups (PIRGs), and the aviation industry to provide timely information to ICAO (and to each other) regarding the implementation status of the GANP, including the lessons learned from the implementation of its provisions and to invite PIRGs to use ICAO standardised tools or adequate regional tools to monitor and (in collaboration with ICAO) analyse the implementation status of air navigation systems.

At the EANPG meeting/55, which took place in November 2013, the EANPG agreed that in order to enable monitoring and reporting of the current priorities, a cooperative mechanism would be put in place between ICAO and EUROCONTROL. This mechanism would encompass the utilisation of the EUROCONTROL LSSIP process complemented by a specific ICAO EUR ASBU questionnaire. As a first step, this cooperative regional mechanism, with an aim to avoid duplication of reporting, would address the initial high priority modules.

A first ASBU Implementation Monitoring Report (an overview of the status of ASBU Block 0 implementation on the six ASBU Block 0 modules which had been given the highest priority at EANPG/55, namely, B0-APTA, B0-SURF, B0-FICE, B0-DATM, B0- ACAS and B0-SNET within the entire ICAO EUR Region) was prepared during the year 2015 for the reporting/reference period 2014. This ICAO/EUROCONTROL ASBU implementation monitoring report was presented, reviewed and endorsed, as the first report regarding the regional monitoring of ASBU implementation in response to EANPG Conclusion 55/03, at the EANPG/57 meeting in November 2015. The EANPG also concluded to optimise the reporting process and also invited States to actively support the described ASBU implementation monitoring process, so that the number of responses could be increased, and the quality of the reported information could be enhanced in the future.

At the 39th ICAO Assembly, the 5th edition of the GANP with updates on the ATM logical infrastructure, the introduction of a minimum path and the performance-based implementation concept was endorsed in October 2016. The ICAO Assembly Resolution A39-12 called upon States, planning and implementation

regional groups (PIRGs), and the aviation industry to utilise the guidance provided in the GANP for planning and implementation activities which establish priorities, targets, and indicators consistent with globally harmonised objectives, taking into account operational needs. The 5th version of the GANP (2016-2030) included the obligation for States to map their national or regional programmes against the harmonised GANP, the requirement for active collaboration among States through the PIRGs in order to coordinate initiatives within applicable regional Air Navigation Plans, the provision of tools for States and Regions to develop comprehensive business case analyses as they seek to realise their specific operational improvements, as well as the vision of the evolution of the Global ATM system and the potential requirements for the aviation industry.

The 2015 ICAO/EUROCONTROL ASBU implementation monitoring report was presented at the EANPG/58 meeting in November 2016. The EANPG/58 noted that from the 11 States outside the LSSIP process, 8 States replied to the revised monitoring questionnaire (which introduced more detailed guidance material, practical examples and specific explanations on the implementation activities/status that needed to be reported) with detailed explanations on their status of ASBU implementation. The EANPG/58 also appreciated the considerable improvement and enhancement (e.g. inclusion of additional modules (B0-CCO and B0-AMET) which had become ICAO GANP priorities) of the 2015 report. The EANPG/58 highlighted that, as the GANP requires States to report the status of their ASBU implementation, this report was a key document for the EANPG to monitor and analyse the ASBU implementation within the EUR Region and endorsed the 2015 report. The EANPG/58 also noted that the ICAO/EUROCONTROL ASBU implementation monitoring report would be forwarded as one of the contributions from the ICAO EUR Region to the annual ICAO Global Air Navigation Report and that relevant parts of the report had been used for the ICAO EUR eANP Vol III.

At the combined EANPG/59-RASG/6 meeting which was held at the ICAO EUR/NAT Office in Paris in November 2017, the 2016 ICAO/EUROCONTROL ASBU implementation monitoring report was presented and reviewed. The Meeting noted with satisfaction that the 2016 version of the ASBU Implementation Monitoring Report included implementation status/data from all 55 States in the ICAO EUR Region. The support from all States was highly appreciated together with the improved quality of the information received. Based on the feedback received at the ATMGE meetings a new version of the ASBU questionnaire was prepared and endorsed at the EANPG/59. The EANPG/59 appreciated the impressive collaboration, which is required to achieve the timely completion of the 2016 ICAO/EUROCONTROL ASBU implementation monitoring report, and is also avoiding any duplication of efforts. The EANPG/59 noted that data from the report will also be included into the Air Navigation Implementation App on the global ICAO iSTARS portal

At the combined EANPG/60-RASG/7 meeting which was held at the ICAO EUR/NAT Office in Paris in November 2018, the 2017 ICAO/EUROCONTROL ASBU implementation monitoring report was presented and reviewed. The Meeting noted that the 2017 version of the ASBU Implementation Monitoring Report included implementation status/data from 54 of the 55 States in the ICAO EUR Region.

In this edition, the ICAO Meteorological Group (METG) tables were included for the implementation status on the B0-AMET module. The EANPG/60 was also presented with a revised reporting format (new Excel file) that would give more detailed guidance on the implementation status. The meeting approved the 2017 ASBU implementation monitoring report, endorsed the new questionnaire and appreciated the impressive collaboration, which is required to achieve the timely completion of the 2017 ICAO/EUROCONTROL ASBU implementation monitoring.

The 40th ICAO Assembly endorsed the 6th edition of the GANP (as a major update) in October 2019 which recognized that a performance-driven, service oriented and technologically advanced global air navigation system is critical to achieve the sustainability of the aviation sector worldwide. Furthermore, the GANP reaffirmed safety as one of the fundamental principles of aviation performance, together with environment, security and economic sustainability. The 6th edition also introduced the Basic Building Block framework (BBBs) which outlined the foundation of any robust air navigation system by identifying the essential services to be provided for international civil aviation in accordance with ICAO Standards.

At the first meeting of the European Aviation System Planning Group (EASPG/1) which was held at the ICAO EUR/NAT Office in Paris in December 2019, the 2018 ICAO/EUROCONTROL ASBU implementation monitoring

report was presented for endorsement. The EASPG appreciated again the participation of all States in the EUR Region and approved the report. As part of this conclusion, the EASPG invited States (outside of LSSIP area) to use the revised EUR ASBU implementation report questionnaires for the reference period 2019 and nominate their national ASBU Monitoring Focal Points.

During the EASPG/2 meeting, which was organised as a series of virtual meetings in December 2020, the 2019 ICAO/EUROCONTROL ASBU implementation monitoring report was presented for discussion and endorsement. The EASPG/2 was informed that most of the ASBU modules recorded a slight increase in the implementation progress across EUR Region. The EASPG/2 noted with satisfaction the updated progress/status of implementation of ASBU Block 0 modules from all 55 EUR States and approved the report. The EASPG/2 also discussed the necessity to identify the differences between the 5th and the 6th edition of the GANP and deliver a proposal for ASBU Block 0 & Block 1 Elements which shall be monitored (based on the 6th edition of the GANP) in the upcoming reports.

At the hybrid EASPG/3 meeting, which was organised in December 2021, the 2020 ICAO/EUROCONTROL ASBU implementation monitoring report was presented for discussion and endorsement. This edition of the Report was the first one based on the 6th edition of the Global Air Navigation Plan (GANP) as well as on the proposals made by the EUR Region GANP Transition Project Team (EURGANT – PT). The 2020 edition of the Report included information on 70 out of 87 ASBU Elements (40 for Block 0 and 47 for Block 1), representing roughly 80% of the total set of elements, which had been proposed for monitoring by the EURGANT-PT. This was mainly due to data availability reasons, as well as the fact that there at that time there were still standardization activities ongoing for some ASBU elements. Due to substantial changes in the structure of the ASBU framework, it was not possible to perform a comparison with the previous reporting cycles. The EASPG/3 meeting stressed the importance of the ASBU implementation monitoring report as a key document for the EASPG to monitor and analyse the ASBU implementation within the EUR Region. The EASPG appreciated the joint work of EUROCONTROL and the ICAO EUR/NAT Office and agreed to endorse the 2020 ICAO/EUROCONTROL ASBU Implementation Monitoring Report.

The 41st ICAO Assembly endorsed (Assembly Resolution A41-6 ICAO global planning for safety and implementation) the 7th edition of the GANP in October 2022, which is a minor revision to the GANP, that introduced an update to the safety key performance area of the GANP performance framework, a maintenance process revision, and minor updates to the BBBs as well as the ASBU framework. The Assembly also recognized the importance of the GANP as an operational strategy and part of the basket of measures to achieve ICAO's global aspirational goals on CO2 emissions.

During the EASPG/4 meeting, which took place at the ICAO EUR/NAT Office in Paris, France in November/December 2022, the 2021 ICAO/EUROCONTROL ASBU implementation monitoring report was presented for final endorsement. The EASPG/4 was informed about the steady implementation progress (despite the COVID-19 crisis effects) for the 74 Elements across the EUR Region and the detailed findings per thread. The EASPG/4 meeting endorsed the 2021 Report

During the EASPG/5 meeting, which took place at the ICAO EUR/NAT Office in Paris, France in November/December 2023, the 2022 ICAO/EUROCONTROL ASBU implementation monitoring report, the first one based on the 7th Edition of the GANP, was presented for final endorsement. The EASPG/5 was informed about the steady implementation progress for 80 Elements across the EUR Region and the detailed findings per thread. The EASPG/5 meeting endorsed the 2022 Report and agreed to the proposed actions, including the removal of Element FRTO-B1/2 from the monitoring scope of future editions of the Report, reducing so the overall number of Elements to be monitored in the EUR Region to 83.

At the EASPG/6, which was held at the ICAO EUR/NAT Office in Paris from 03 to 06 December 2024, the 10th edition of the ASBU Implementation Monitoring Report and its main findings were presented and discussed. The EASPG/6 endorsed the 2023 Report with EASPG Decision 6/7 and agreed to the proposed recommendations/actions for the 2025 cycle.

During the 42nd ICAO Assembly in October 2025 the 8th edition of the GANP reflecting the global priorities from the 41st ICAO Assembly and the ICAO Strategic Plan 2026-2050, was endorsed. This new edition included an update to the GANP strategy; guidance on the application of a performance-based approach to optimize

the allocation of resources; an update to the GANP performance framework on environment and resilience; an update to the Aviation System Block Upgrade (ASBU) framework; and a mapping between the ASBU framework and the conceptual roadmap to enhance the visibility of the link between the strategic and technical levels of the GANP.

This 11th edition of the ASBU Implementation Monitoring Report, addressing the reference year 2024, therefore still based on the 7th edition of the GANP, has been presented and discussed at the EASPG/7 meeting held at the ICAO EUR/NAT office in Paris in November 2025. With this occasion the EASPG/7 endorsed the 2024 Report with EASPG Decision x/y and agreed to the proposed recommendations/actions for the 2026 cycle.

1.3 EUR Region GANP Transition Project Team (EURGANT – PT)

The 6th edition of the GANP introduced a revised ASBU framework, which required a new approach to implementation monitoring. Some of the changes include the introduction of the Basic Building Blocks (BBBs) and substitution of the Performance Improvement Areas (PIAs) by three categories (Operational, Information, and CNS technology and services). However, the major update was in the content of the former ASBU Modules and ASBU Threads, including a modified composition of ASBU Blocks and significantly increased granularity by clarifying the definition of **ASBU Elements** - specific changes in operations designed to improve the performance of the air navigation system under specified operational conditions. In addition, a web-based version of GANP was created, that can be accessed via <https://www4.icao.int/ganportal/>.

Given the complexity of changes, a proposal from the EASPG PGC/01 meeting was shared and discussed at EASPG/02 meeting in December 2020, which lead to the establishment of the **EUR Region GANP Transition Project Team (EURGANT – PT)**. The main high-level task of the PT, with members from ICAO EUR/NAT Office, EUROCONTROL, a limited number of LSSIP Focal Points, a limited number of ANSISG members, ANSISG chairman, IATA, IBAC, IFALPA and IFATCA, was to identify the differences between 5th and 6th edition of the GANP and deliver a proposal for ASBU Block 0 & Block 1 Elements which shall be monitored in the upcoming ASBU implementation monitoring reports. Based on this analysis, further high-level tasks were to propose the inclusion of new objectives to the MPL3 Plan development process and to revise the ASBU monitoring questionnaire for the 9 non-LSSIP States (see Section 2.2).

The work of EURGANT-PT was organized around 7 dedicated Webex meetings taking place between February and April 2021 and resulted in a thorough review of the 22 ASBU Threads from the new GANP, together with the associated 52 ASBU Elements for Block 0 and the 62 elements for Block 1.

The main outcome and proposal of the evaluation made by the EURGANT-PT was to integrate **87 ASBU Elements (40 for Block 0 and 47 for Block 1)** in subsequent ASBU implementation monitoring reports for the ICAO EUR Region, depending on data availability. The EURGANT-PT review also identified the list of **27 ASBU Elements (12 for Block 0 and 15 for Block 1)** that would not be included into the ASBU implementation monitoring reports as they are either not applicable for the ICAO EUR Region or they are exclusively related to aircraft equipment and/or airborne operations.

The results and proposals of EURGANT-PT have been submitted and subsequently approved by an EASPG written consultation procedure in May 2021.

This list has been reviewed and adapted in 2023, in the light of the changes brought by the 7th Version of the GANP, representing a minor update of the 6th Version, so as to take into account that 3 previously Block 1 Elements (ACDM-B1/1, ACDM-B1/2, APTA-B1/3) have been transferred to Block 2 (as ACDM-B2/1, ACDM-B2/2 and APTA-B2/4). Moreover, based on the findings of the 2022 Report, the EASPG/5 agreed in November 2023 to remove the Element FRTO-B1/2 on “Required Navigation Performance (RNP) routes” from the scope of the monitoring activities, fully considering the evidence that for the time being the implementation of choice in the EUR Region is RNAV5.

Detailed information about the ASBU Elements that will be covered by current and future ASBU Implementation Monitoring Reports is presented in Chapter 1.4.

1.4 Scope of the report

ASBU Elements covered*

The following table shows the full list of 83 ASBU Elements from the GANP 7th Edition that will be included in the ICAO ASBU Implementation Monitoring Reports, based on the recommendation of the EURGANT PT, amended following the minor update of the GANP and on the recommendation of EASPG/5. It also shows the corresponding EUROCONTROL Implementation Plan and Report (EIPAR) Implementation Objectives (where applicable and based on EIPAR 2024), as well as the other data sources used to produce the present edition of the Report.

The colour coding used in the table has the following meaning:

	ASBU Elements for which credible data sources have been identified and that are included in this edition of the Report;
	ASBU Elements for which no information is currently available. They will be added in subsequent editions of the Report, depending on data availability and necessary maturity level for deployment.

ASBU Thread	ASBU Element	Title	EIPAR Objective	Data sources Used	Page
ACAS	ACAS-B1/1	ACAS Improvements	ATC16	LSSIP + questionnaire	29
ACDM	ACDM-B0/1	Airport CDM Information Sharing (ACIS)	AOP05	LSSIP + questionnaire	30
	ACDM-B0/2	Integration with ATM Network function	AOP05	LSSIP + questionnaire	30
AMET	AMET-B0/1	Meteorological observations products	/	METG	93
	AMET-B0/2	Meteorological forecast and warning products	/	METG	93
	AMET-B0/3	Climatological and historical meteorological products	/	METG	93
	AMET-B0/4	Dissemination of meteorological products	/	METG	93
	AMET-B1/1	Meteorological observations information	/	METG	97
	AMET-B1/2	Meteorological forecast and warning information	/	METG	97
	AMET-B1/3	Climatological and historical meteorological information	/	METG	97
	AMET-B1/4	Dissemination of meteorological information	/	METG	97
APTA	APTA-B0/1	PBN Approaches (with basic capabilities)	NAV10	PBN Map Tool + questionnaire	31
	APTA-B0/2	PBN SID and STAR procedures (with basic capabilities)	NAV03.1	PBN Map Tool + questionnaire	32
	APTA-B0/3	SBAS/GBAS CAT I precision approach procedures	/	PBN Map Tool + questionnaire	33
	APTA-B0/4	CDO (Basic)	ENV01-ASP01	LSSIP + questionnaire	34
	APTA-B0/5	CCO (Basic)	ENV03	LSSIP + questionnaire	36
	APTA-B0/6	PBN Helicopter Point in Space (PinS) Operations	NAV12	LSSIP + questionnaire	37
	APTA-B0/7	Performance based aerodrome operating minima – Advanced aircraft			

* The full list and detailed description of all ASBU Elements according to GANP 7th edition can be found at <https://www4.icao.int/ganpportal/ASBU>

	APTA-B0/8	Performance based aerodrome operating minima – Basic aircraft			
	APTA-B1/1	PBN Approaches (with advanced capabilities)	NAV10	PBN Map Tool + questionnaire	38
	APTA-B1/2	PBN SID and STAR procedures (with advanced capabilities)	NAV03.2	PBN Map Tool + questionnaire	39
	APTA-B1/4	CDO (Advanced)	ENV01-ASP02	LSSIP + questionnaire	35
	APTA-B1/5	CCO (Advanced)	ENV03	LSSIP + questionnaire	36
ASUR	ASUR-B0/1	Automatic Dependent Surveillance – Broadcast (ADS-B)	/	LSSIP SUR Annex + questionnaire	40
	ASUR-B0/2	Multilateration cooperative surveillance systems (MLAT)	/	LSSIP SUR Annex + questionnaire	41
	ASUR-B0/3	Cooperative Surveillance Radar Downlink of Aircraft Parameters (SSR-DAPS)	/	LSSIP SUR Annex + questionnaire	42
	ASUR-B1/1	Reception of aircraft ADS-B signals from space (SB ADS-B)	/	LSSIP SUR Annex + questionnaire	43
COMI	COMI-B0/4	VHF Data Link (VDL) Mode 2 Basic	ITY-AGDL	LSSIP + questionnaire	44
	COMI-B0/7	ATS Message Handling System (AMHS)	COM10.1	LSSIP + questionnaire	45
	COMI-B1/1	Ground-Ground Aeronautical Telecommunication Network/Internet Protocol Suite (ATN/IPS)	COM12	LSSIP + questionnaire	46
	COMI-B1/2	VHF Data Link (VDL) Mode 2 Multi-Frequency	ITY-AGDL	LSSIP + questionnaire	44
DAIM	DAIM-B1/1	Provision of quality-assured aeronautical data and information	/	AIMG – Table ASBU-EUR-DAIM-1 and ASBU-EUR-DAIM-2	98-110
	DAIM-B1/2	Provision of digital Aeronautical Information Publication (AIP) data sets	/	AIMG – Table ASBU-EUR-DAIM-3 column (2)	112-164
	DAIM-B1/3	Provision of digital terrain data sets	/	AIMG – Table ASBU-EUR-DAIM-3 column (7-8)	112-164
	DAIM-B1/4	Provision of digital obstacle data sets	/	AIMG – Table ASBU-EUR-DAIM-3 column (3-4)	112-164
	DAIM-B1/5	Provision of digital aerodrome mapping data sets	/	AIMG – Table ASBU-EUR-DAIM-3 column (6)	112-164
	DAIM-B1/6	Provision of digital instrument flight procedure data sets	/	AIMG – Table ASBU-EUR-DAIM-3 column (5)	112-164
	DAIM-B1/7.*	NOTAM improvements			
DATS	DATS-B1/1	Remotely Operated Aerodrome Air Traffic Services	AOP14.1	LSSIP + questionnaire	47
FICE	FICE-B0/1	Automated basic inter facility data exchange (AIDC)	ITY-COTR	LSSIP + questionnaire	48
FRTO	FRTO-B0/1	Direct routing (DCT)	AOM21.1	LSSIP + questionnaire	49
	FRTO-B0/2	Airspace planning and Flexible Use of Airspace (FUA)	AOM19.5-ASP01 AOM19.5-ASP02	LSSIP + questionnaire	50
	FRTO-B0/4	Basic conflict detection and conformance monitoring	ATC12.1.1 ATC12.1.4	LSSIP + questionnaire	51
	FRTO-B1/1	Free Route Airspace (FRA)	AOM21.2	LSSIP + questionnaire	52
	FRTO-B1/3	Advanced Flexible Use of Airspace (FUA) and management of real time airspace data	AOM19.5-ASP09	LSSIP + questionnaire	53
	FRTO-B1/4	Dynamic sectorization	AOM19.4	LSSIP + questionnaire	54
	FRTO-B1/5	Enhanced Conflict Detection Tools and Conformance Monitoring	ATC12.1.1 ATC12.1.2 ATC12.1.3 ATC12.1.4	LSSIP + questionnaire	55
	FRTO-B1/6	Multi-Sector Planning	ATC18	LSSIP + questionnaire	56
GADS	GADS-B1/1	Aircraft Tracking			
	GADS-B1/2	Operational Control Directory		Location of Aircraft in Distress Repository (LADR)	57
NAVS	NAVS-B0/1	Ground Based Augmentation Systems (GBAS)	/	PBN Map Tool + national AIPs	58
	NAVS-B0/2	Satellite Based Augmentation Systems (SBAS)			

* As agreed by the AIMG, the ASBU Element DAIM-B1/7 on NOTAM improvements is not monitored via the AIMG DAIM Tables for inclusion in the ASBU Monitoring Report / Volume III of the eANP. However, the topic is referenced in the Volume II of the eANP.

	NAVS-B1/1	Extended GBAS	NAV11.1	LSSIP + questionnaire	59
NOPS	NOPS-B0/1	Initial integration of collaborative airspace management with air traffic flow management	AOM19.5-ASP05, AOM19.5-ASP02	LSSIP + questionnaire	60
	NOPS-B0/2	Collaborative Network Flight Updates	FCM03	LSSIP + questionnaire	61
	NOPS-B0/3	Network Operation Planning basic features	/	Network Operations Plan + questionnaire	62
	NOPS-B0/4	Initial Airport/ATFM slots and A-CDM Network Interface	AOP05, AOP17, FCM11.1	LSSIP + questionnaire	63
	NOPS-B0/5	Dynamic ATFM slot allocation	/	NM ATFCM Operations manual + questionnaire	64
	NOPS-B1/1	Short Term ATFM measures	FCM04.2	LSSIP + questionnaire	65
	NOPS-B1/2	Enhanced Network Operations Planning	FCM10-ASP01	LSSIP + questionnaire	66
	NOPS-B1/3	Enhanced integration of Airport operations planning with network operations planning	FCM11.2	LSSIP + questionnaire	67
	NOPS-B1/4	Dynamic Traffic Complexity Management	FCM06.1 (only the traffic complexity functionality)	LSSIP + questionnaire	68
	NOPS-B1/5	Full integration of airspace management with air traffic flow management	AOM19.5-ASP04	LSSIP + questionnaire	69
	NOPS-B1/6	Initial Dynamic Airspace configurations	AOM19.4	LSSIP + questionnaire	70
	NOPS-B1/7	Enhanced ATFM slot swapping	FCM09	LSSIP + questionnaire	71
	NOPS-B1/8	Extended Arrival Management supported by the ATM Network function	ATC15.2	LSSIP + questionnaire	72
	NOPS-B1/9	Target Times for ATFM purposes	FCM10-ASP03	LSSIP + questionnaire	73
RSEQ	RSEQ-B0/1	Arrival Management	ATC07.1	LSSIP + questionnaire	74
	RSEQ-B0/2	Departure Management	Former AOP05-ASP05, AOP19	LSSIP + questionnaire	75
	RSEQ-B0/3	Point merge	ATC26	LSSIP + questionnaire	76
	RSEQ-B1/1	Extended arrival metering	ATC15.2	LSSIP + questionnaire	77
SNET	SNET-B0/1	Short Term Conflict Alert (STCA)	ATC02.2	LSSIP + questionnaire	78
	SNET-B0/2	Minimum Safe Altitude Warning (MSAW)	ATC02.8-ASP03	LSSIP + questionnaire	79
	SNET-B0/3	Area Proximity Warning (APW)	ATC02.8-ASP01	LSSIP + questionnaire	80
	SNET-B0/4	Approach Path Monitoring (APM)	ATC02.8-ASP05	LSSIP + questionnaire	81
	SNET-B1/1	Enhanced STCA with aircraft parameters	ATC20	LSSIP + questionnaire	82
	SNET-B1/2	Enhanced STCA in complex TMAs	ATC02.9-ASP02	LSSIP + questionnaire	83
SURF	SURF-B0/1	Basic ATCO tools to manage traffic during ground operations	/	National AIPs + questionnaire	84
	SURF-B0/2	Comprehensive situational awareness of surface operations	AOP04.1	LSSIP + questionnaire	85
	SURF-B0/3	Initial ATCO alerting service for surface operations	AOP04.2	LSSIP + questionnaire	86
	SURF-B1/1	Advanced features using visual aids to support traffic management during ground operations	AOP16	LSSIP + questionnaire	87
	SURF-B1/3	Enhanced ATCO alerting service for surface operations	AOP12.1	LSSIP + questionnaire	88
	SURF-B1/4	Routing service to support ATCO surface operations management	AOP13	LSSIP + questionnaire	89

In summary, a total of **78 ASBU Elements are covered** by this Report, representing roughly **96%** of the total set of Elements proposed to be monitored by the EURGANT-PT and subsequently amended following the publication of the 7th edition of the GANP and the recommendations of EASPG/5, (overall 83 Block 0 and Block 1 Elements to be monitored). As already mentioned, the EURGANT PT also reviewed 27 elements (12 for Block 0 and 15 for Block 1) which will not be included in the monitoring process. Their list is presented in the table below.

ASBU Thread	ASBU Element	Title	Justification
COMI	COMI-B0/1	Aircraft Communication Addressing and Reporting System (ACARS)	Airspace user related
	COMI-B0/2	Aeronautical Telecommunication Network/Open System Interconnection (ATN/OSI)	Not applicable for EUR Region
	COMI-B0/3	VHF Data Link (VDL) Mode 0/A	Not applicable for EUR Region
	COMI-B0/5	Satellite communications (SATCOM) Class C Data	Not applicable for EUR Region
	COMI-B0/6	High Frequency Data Link (HFDL)	Not applicable for EUR Region
	COMI-B1/3	SATCOM Class B Voice and Data	Not applicable for EUR Region
	COMI-B1/4	Aeronautical Mobile Airport Communication System (AeroMACS) Ground-Ground	Local implementation only
COMS	COMS-B0/1	CPDLC (FANS 1/A & ATN B1) for domestic and procedural airspace	Not applicable for EUR
	COMS-B0/2	ADS-C (FANS 1/A) for procedural airspace	Not applicable for EUR Region
	COMS-B1/1	PBCS approved CPDLC (FANS 1/A+) for domestic and procedural airspace	Not applicable for EUR Region
	COMS-B1/2	PBCS approved ADS-C (FANS 1/A+) for procedural airspace	Not applicable for EUR Region
	COMS-B1/3	SATVOICE (incl. routine communications) for procedural airspace	Not applicable for EUR Region
CSEP	CSEP-B1/1	Basic airborne situational awareness during flight operations (AIRB)	Airspace user related
	CSEP-B1/2	Visual Separation on Approach (VSA)	Airspace user related
	CSEP-B1/3	Performance Based Longitudinal Separation Minima	Not applicable for EUR Region
	CSEP-B1/4	Performance Based Lateral Separation Minima	Not applicable for EUR Region
FRTO	FRTO-B0/3	Pre-validated and coordinated ATS routes to support flight and flow	Not applicable for EUR Region
	FRTO-B1/7	Trajectory Options Set (TOS)	Not applicable for EUR Region
NAVS	NAVS-B0/3	Aircraft Based Augmentation Systems (ABAS)	Airspace user related
NAVS	NAVS-B0/4	Navigation Minimal Operating Networks (Nav. MON)	Conceptual element, ensured by other elements
NOPS	NOPS-B1/10	Collaborative Trajectory Options Program (CTOP)	Not applicable for EUR Region
OPFL	OPFL-B0/1	In Trail Procedure (ITP)	Not applicable for EUR Region
	OPFL-B1/1	Climb and Descend Procedure (CDP)	Not applicable for EUR Region
SURF	SURF-B1/2	Comprehensive pilot situational awareness on the airport surface	Airspace user related
SURF	SURF-B1/5	Enhanced vision systems for taxi operations	Airspace user related
TBO	TBO-B0/1	Introduction of time-based management within a flow centric approach.	Conceptual element, reported through other elements
	TBO-B1/1	Initial Integration of time-based decision making processes	Conceptual element, reported through other elements

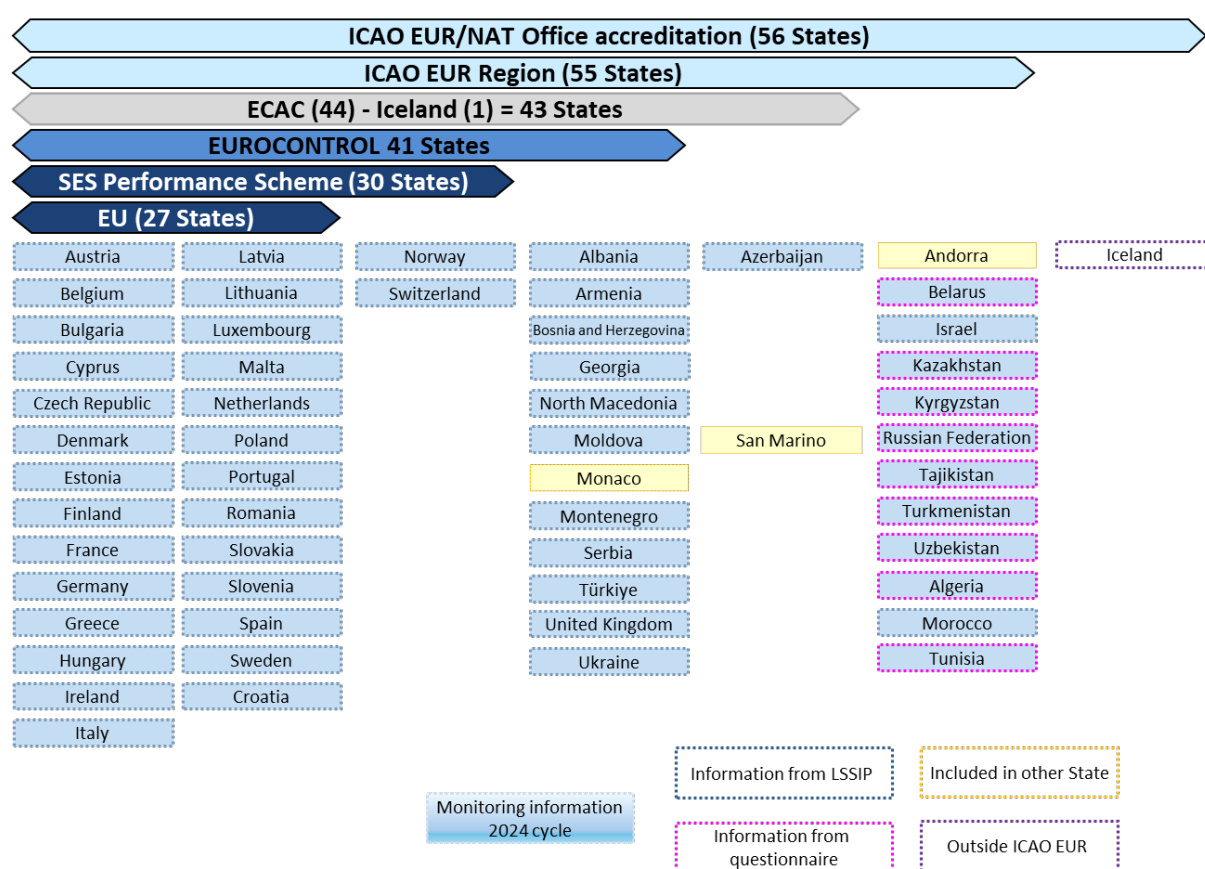
Geographical scope

This report addresses the implementation progress of ASBU Block 0 and Block 1 Elements with reference date December 2024.

The report is primarily based on the information submitted by the 43 States participating in the LSSIP mechanism (referred to in the document as “LSSIP States”), as well as the information reported through the ASBU implementation monitoring questionnaires for the 9 States within the ICAO EUR Region that are outside the LSSIP reporting mechanism (“non-LSSIP States”). It should also be noted that Monaco, San Marino and Andorra are not submitting individual reports as for monitoring purposes they are included in reports submitted by other States. Therefore, based on the information submitted by these States (ES, FR, IT) they are included in the overall statistics presented in the following chapters.

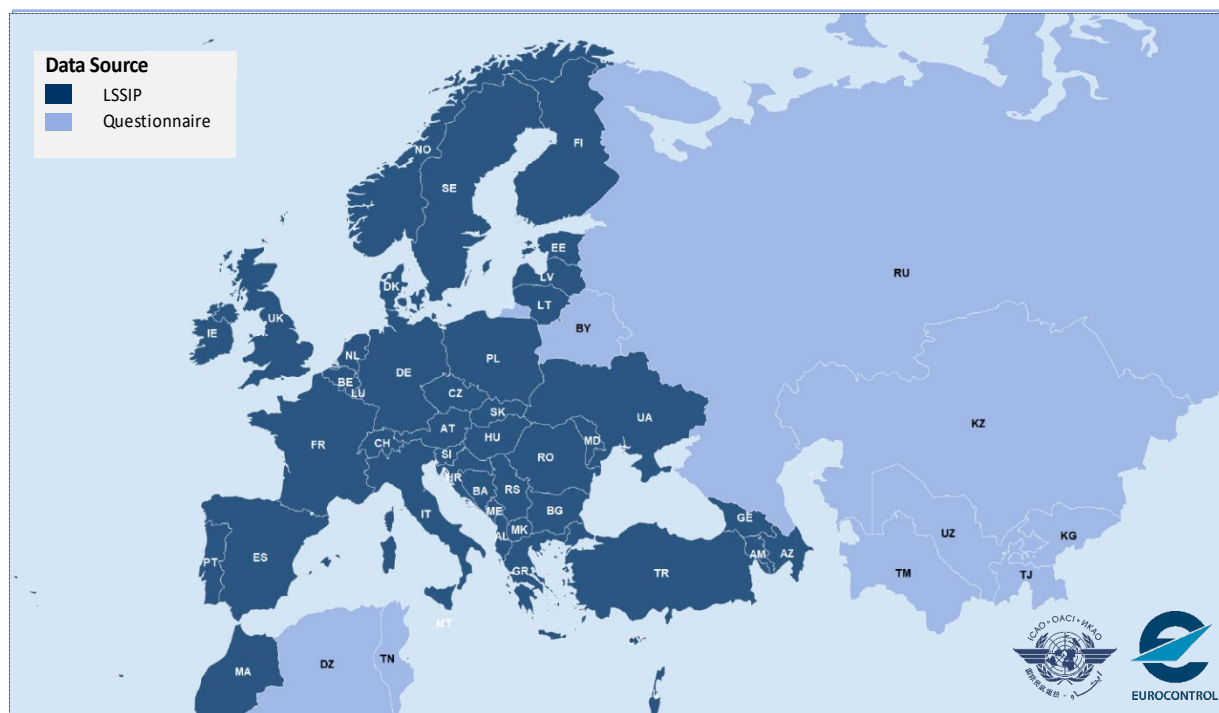
The questionnaire is fully aligned with the implementation objectives as defined in the EUROCONTROL Implementation Plan and Report and has been continuously updated and improved for every edition of the report.

A schematic view on the States covered by this report and their affiliation to relevant organisations and/or regions is presented below.* :



* As from 1 January 2025, Iceland has become EUROCONTROL’s 42nd Member State and will be included in the LSSIP process as from the 2025/2026 LSSIP cycle.

In order to obtain a better picture of the region covered by this report, the map below shows its geographical scope:



2 Data sources

Two main complementary processes are in place to collect the monitoring data required for the preparation of this report:

1. The EUROCONTROL LSSIP mechanism (See section 2.1).
2. A questionnaire specifically targeted and designed for the remaining 9 States that are accredited to the ICAO EUR Region (See section 2.2).

Furthermore, due to comprehensiveness of ASBU Elements listed in the GANP 7th Edition and for the sake of improving data quality and granularity, several more sources have been consulted in order to obtain information for this edition of the Report*, such as:

1. [EUROCONTROL PBN Map Tool](#);
2. National Aeronautical Information Publications (AIPs).
3. LSSIP – Surveillance Questionnaire.
4. Location of Aircraft in Distress Repository (LADR)
5. Relevant NM documents and manuals (e.g. Network Operations Plan, ATFCM Operations Manual, European Route Network Improvement Plan – ARN Version 2022 - 2030 Catalogue of Airspace Projects, etc.).
6. For AMET Elements the information was collected by the ICAO Meteorology Group (METG).
7. For DAIM Elements[†] the information was collected via the Aeronautical Information Management Group (AIMG).

* See also the ASBU Implementation Dashboard – Data sources used for the 78 Elements.

[†] As agreed by the AIMG, the ASBU Element DAIM-1/7 on NOTAM improvements is not monitored via the AIMG DAIM Tables for inclusion in the ASBU Monitoring Report / Volume III of the eANP. However, the topic is referenced in the Volume II of the eANP.

2.1 EUROCONTROL LSSIP Process

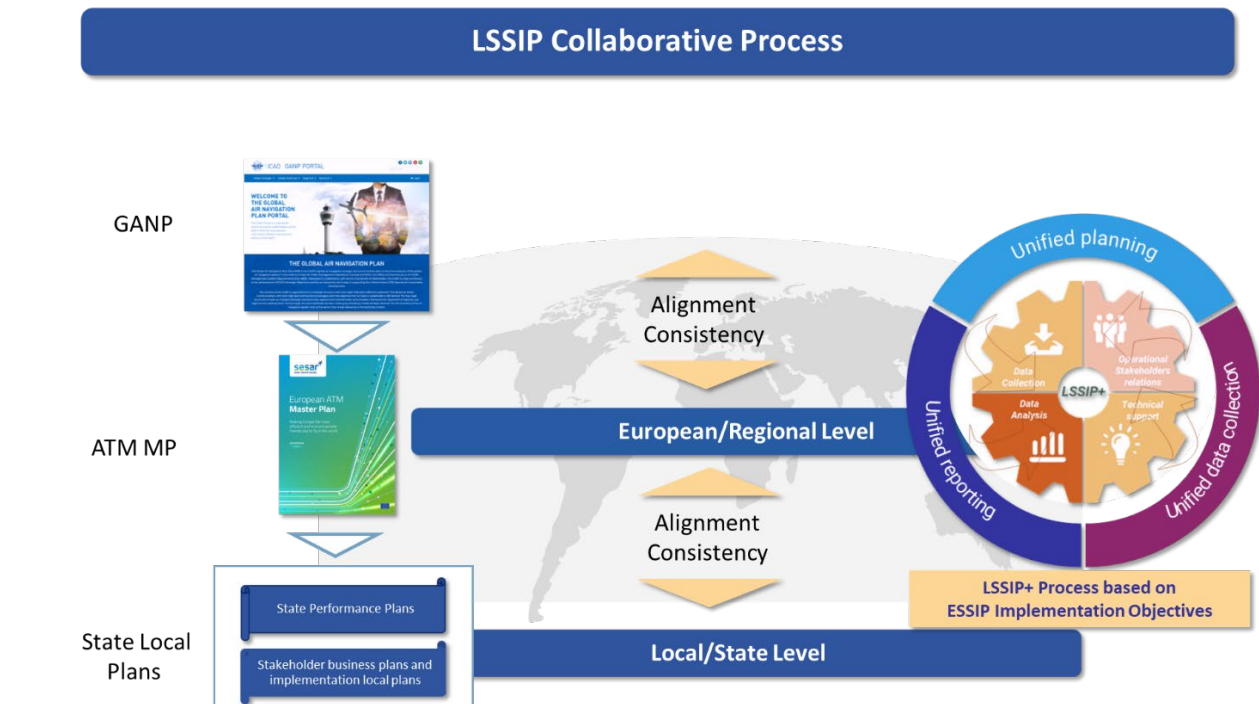
EUROCONTROL Local Single Sky Implementation (LSSIP) process is a robust mechanism to support Single European Sky (SES) and SESAR deployment planning and reporting. With the accession of Iceland* to EUROCONTROL as from 1 January 2025, at the moment it covers 44 States plus the EUROCONTROL Maastricht Upper Area Control Centre (MUAC). The process sits at the crossroads of multiple performance improvement initiatives synergising the planning and monitoring activities of all stakeholders involved: State civil and military authorities, ANSPs and airport operators, all categories of airspace users. This cyclic process comprises two main components (see figure below):

1. Consolidated deployment planning as well as reporting: the EUROCONTROL Implementation Plan and Report (EIPAR):
<https://www.eurocontrol.int/publication/eipar-eurocontrol-implementation-plan-and-report>
2. Deployment reporting and monitoring at local level (LSSIP documents):
<https://www.eurocontrol.int/service/local-single-sky-implementation-monitoring>

The EIPAR is a consolidated implementation plan and report document based on the already existing mechanism of European Single Sky Implementation (ESSIP) Implementation Objectives. It aims to respond to the persistent need of a single sourced unified pan-European implementation overview in a manner that ensures coherence and traceability with the European ATM Master Plan (ATM MP) and the SESAR Deployment Programme and supports the European Network Operations Planning activities.

The yearly produced EIPAR contains the detailed implementation objectives and Stakeholder Lines of Action (SLoA) to be achieved within coordinated time scales. Its target audience includes planning staff from the various stakeholders participating in the process, both at European and National level. It also assesses the level of progress in implementation of objectives at ECAC+ level for the benefit of all aviation stakeholders. For each of the objectives it highlights critical issues, main reasons for delays, (positive) progress and proposes remedial actions at network level. It is based on information gathered from the LSSIP documents and closes the loop between the monitoring and planning phases of the LSSIP yearly cycle.

Understanding what happened during the reporting period puts into perspective the investments and actions needed to achieve real benefits and enables to steer implementation results.



* As fully within NAT, Iceland is not expected to be included within the scope of this ASBU Implementation Monitoring Report which is focussed on the EUR Region

2.2 ICAO Questionnaire

With the objective to obtain monitoring information and facilitate reporting activities required by the ICAO EUR Region States outside the LSSIP mechanism, an ICAO ASBU Implementation Monitoring Questionnaire was first developed in 2014 and sent out with the State Letter which launched the regional ASBU implementation reporting in September 2014.

After review of the first reports at the ICAO Air Traffic Management Group East (ATMGE) meetings, and together with the lessons learned/way forward, the questionnaire was constantly updated in order to increase the number of responses and enhance the quality of the reported information.

The revised versions of the ASBU implementation questionnaire were developed which introduced more detailed guidance material, practical examples and specific explanations on the implementation activities/status that needed to be reported. The EANPG/58 agreed the new version of the questionnaire would be attached to the ATMGE State Report format and also recommended that the progress/status of implementation of ASBU Block 0 modules is reported, for monitoring purposes, by States regardless of their assigned priority in the EANPG/55 conclusions.

In order to better harmonize the calculation of the implementation percentages, as well as the level of granularity and details for non-ECAC States inputs with the LSSIP mechanism, discussions took place during the ATMGE/26 meeting where a revised version of the ICAO ASBU Implementation Monitoring Questionnaire in Excel format was presented and accepted by the ATMGE participants. This revised State Report format (as v.6 from 15.11.2018) was approved by the EANPG /60 together with the updated mapping between ICAO ASBU modules and European ATM Master Plan Implementation Objectives, for the monitoring of the 2018 cycle. An updated version of the questionnaire was developed (v.7 from 17.10.2019) with similar mapping which was then used for reference year 2019.

Given the changes brought by the GANP 6th Edition and substantially increased granularity of ASBU Elements, the questionnaire for non-LSSIP States has been completely redesigned and simplified, allowing the States to report separately on State/ANSP-related and airport-related ASBU elements. The new questionnaire was presented and discussed at the Air Navigation Services Implementation and Support Group (ANSISG/04) meeting in May 2021 and sent to States on 11 June 2021.

Following the publication of the 7th edition of the GANP and based on the experience gathered over the previous cycles, the questionnaire has been reviewed. It was supplemented with guidance on the information to be provided and on the way to do this. The revised questionnaire has been presented in detail during a dedicated ASBU Monitoring workshop which took place during the ANSISG/06 meeting in May 2023. Following the workshop, the questionnaire has been distributed to the non-LSSIP States on 16 May 2023 with a deadline for the submission of the replies of 8 September. In order to provide supplementary help and guidance to the non-LSSIP States in filling the questionnaire, another on-line workshop has been organised on 24 August 2023.

The questionnaire used for the 10th edition of the Report (reference year 2023) has been extensively presented at the ANSISG/07 meeting in April 2024, in the context of a dedicated workshop. Following the review by the ANSISG/07, the questionnaire has been officially distributed on 19 April 2024 with a deadline for the submission of the replies of 23 August 2024. Another (online) workshop has been organised on the 21 August 2024 with the objective to provide last minute clarifications and support, before the submission deadline.

The information collected for the current, 11th edition of the Report is based on the questionnaires distributed by the ICAO EUR/NAT Office on 14 April 2025. The questionnaires have been extensively presented in a dedicated workshop held on 20 May 2025, during the ANSISG/08 meeting. Another workshop (online) has been organised on 31 July 2025, in advance of the submission deadline, scheduled for 14 August 2025.

In order to facilitate the provision of information and to minimise the burden on the reporting parties, all the Elements of the questionnaire have been prefilled with the information submitted during the previous reporting cycle. Moreover, individualised guidance has been added in each of the distributed questionnaires, in order to help the States improve the quality and the consistency of the reported information.

For this edition of the Report **8 out of the 9 non-LSSIP States submitted their ASBU implementation questionnaire to the ICAO EUR/NAT Office and EUROCONTROL** within the deadline. Despite the substantial supplementary support provided during this reporting cycle to the reporting stakeholders and multiple reminders sent during the cycle, **Tunisia (TN)** has again failed to submit the filled questionnaire.

For Tunisia, limited data is presented in the Report, as only functionalities for which completion was confirmed in previous editions of the Report are counted as such in the current edition.

3 Implementation summary per ASBU Thread

This chapter summarizes the implementation progress achieved for the different elements belonging to a particular ASBU Thread^{*†}. It should be noted that not all elements have been included in these focused summaries, as for some of them data is not presently available (*more info in Section 1.4*) or it is collected following a different taxonomy. Detailed assessments per ASBU Element are given in Chapter 4.

ACAS - Airborne Collision Avoidance System[‡]

There is a substantial completion rate of 91% (50 States) for **ACAS-B1/1** which is very positive from the perspective of the safety contribution. Moreover, among the States that have not finalised implementation yet, the Air Navigation Service Providers and the Regulatory Authorities have all fulfilled their tasks and the carriage of TCAS version 7.1 is already enforced for all concerned aircraft. The reason for delay in these States is the equipage of military transport-type aircraft, considering that for this category of airspace users, the carriage/upgrade is voluntary, therefore it takes longer. All States reporting implementation still in progress are expected to finalise the deployment by end 2026.

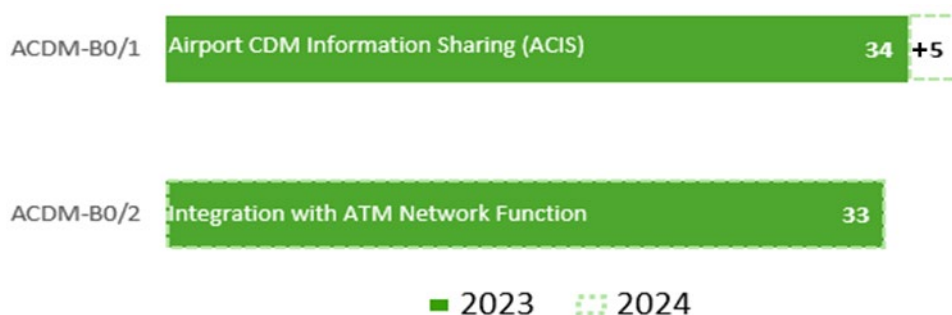


ACDM - Airport Collaborative Decision Making

The implementation of A-CDM in the EUR Region shows a constant progress over the years.

Currently the Element **A-CDM-B0/1** on A-CDM Information sharing is reported as deployed at 39 locations, while 25 other airports are reporting implementation in progress or planned. The more advanced Element addressing the integration of the local A-CDM (as addressed by A-CDM B0/1) with the ATM Network function (**A-CDM-B0/2**), is slightly behind in terms of completion rate, as it is deployed at 33 locations.

Among the remaining airports in the EUR Region, these elements are mostly considered “Not Applicable” or “Not Yet Planned” due to the lack of operational needs.



^{*} Due to specific data source (METG, AIMG) and reporting methodology and taxonomy, information for the AMET and for the DAIM Threads is presented separately at the end of Chapter 4.

[†] See also the ASBU Implementation Dashboard – Number of Elements per Thread.

[‡]The bar charts indicate the progress as relative percentage (number of States reporting the implementation of the Element as “Completed” versus the overall number of States within the scope of the Report) for the Elements applicable at State level and as an absolute number (number of Airports reporting the implementation of the Element as “Completed”) for the Elements to be implemented at Airport level. The “+xx” indicates the implementation progress compared with the previous reporting cycle.

APTA - Improve arrival and departure operations

The implementation of the Thread shows good progress across all its constitutive Elements.

The leading ASBU Element in terms of completion within the EUR Region is the one addressing PBN approaches (with basic functionalities - down to LNAV or LNAV/VNAV minima), **APTA-B0/1**, with almost 700 airports reporting the Element as deployed (airports with all runway ends served by approach procedures to LNAV or LNAV/VNAV minima). Close to other 100 airports expect the finalisation of the implementation by the end of 2025.

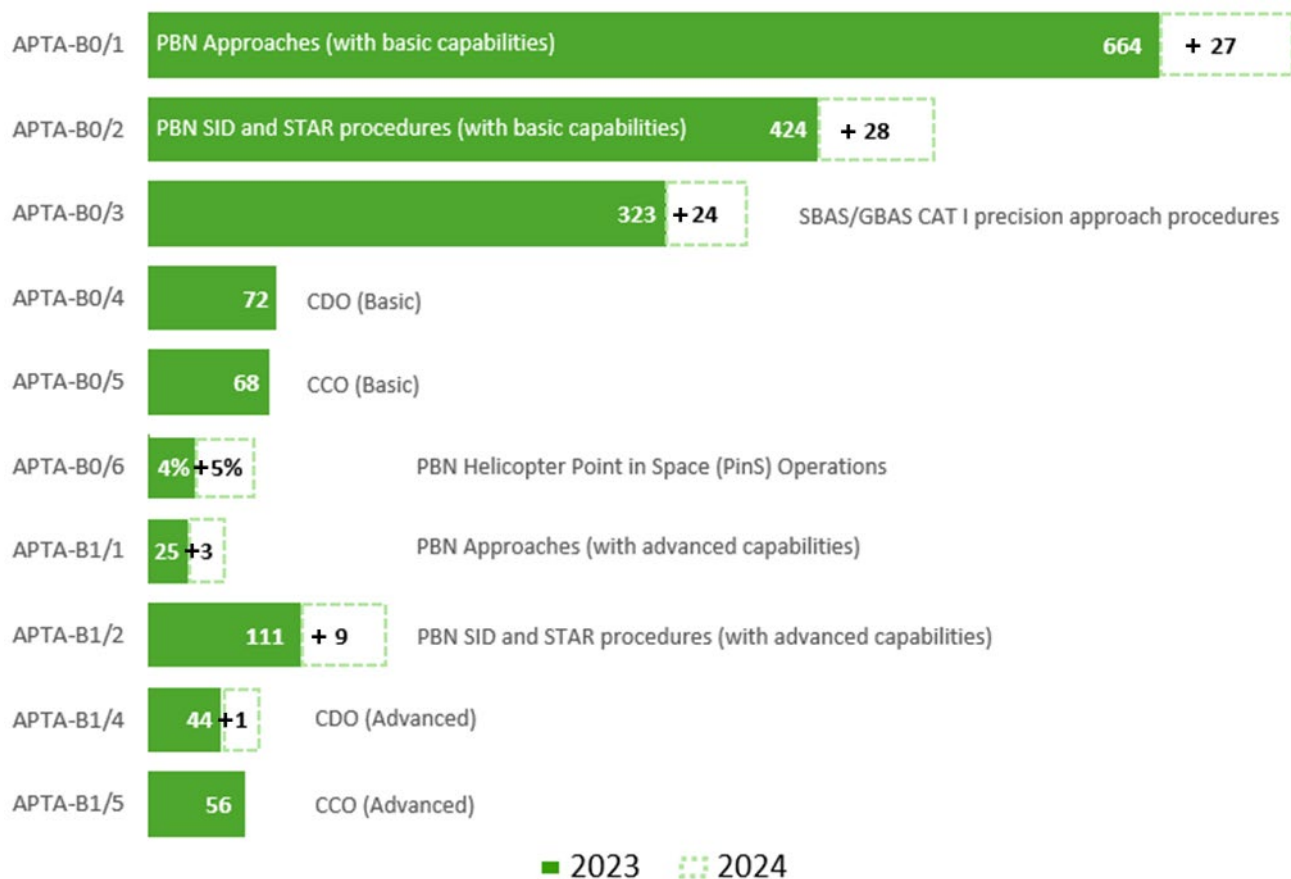
The interest in deploying advanced RNP approach procedures (**APTA-B1/1**) is much limited. To date, only 28 airports having implemented the functionality (RNP AR APCH) for all runway ends, while other 17 airports have reported plans to implement it by end 2025. It should also be noted that currently no advanced RNP procedures are yet published in EUR therefore the analysis is limited RNP AR APCH.

The appeal of RNP1 SIDs and STARs with RF legs (**APTA-B1/2** PBN SID and STAR procedures (with advanced capabilities) is still relatively limited across the EUR Region (120 airports have reported the finalisation of deployment) at all runway ends, because the less demanding requirements of PBN SID and STAR procedures based on RNAV1 (**APTA-B0/2**) are considered fit for purpose in most of the operating environments within the Region (the APTA-B0/2 Element addressing PBN SID and STAR procedures with basic capabilities is already deployed at more than 450 airports and expected at another 100 by the end of 2026).

The Element addressing PBN Helicopter Point in Space (PinS) operations (**APTA-B0/6**) still raises a very limited interest among the States. Almost 80% of the States report no plans to implement or consider the Element as not applicable. The main reason for not implementing the element is the lack of business or operational needs, as well as the characteristics of their operational environments. Only 5 States have implemented it, with 3 other expected to complete implementation by end 2025.

The deployment of SBAS and GBAS CAT 1 precision approaches (**APTA-B0/3**) minima is quite widespread across the Region. Almost 350 airports have so far published such approaches for all runways ends, 24 of them in 2024. The vast majority of these are based on SBAS, while GLS approaches are currently implemented at 87 airports throughout the EUR Region, most of which in Norway and in the Russian Federation (see also **NAVS-B0/1**).

The implementation of Continuous Descent Operations (CDO) Elements (Basic CDO and Advanced CDO) have achieved good progress with 3 airports having completed the implementation of Basic CDO in 2024. Basic CDO, (**APTA-B0/4**) based on the provisions of the ICAO Doc. 9931, the “CDO Manual”, is now operated at 72 airports in the EUR Region. There is slightly lower progress of the Advanced CDO Element (**APTA-B1/4**) enabled by PBN, with only 45 airports having reported completion. Continuous Climb Operation (CCO) Elements have a similar completion rate and distribution, with the basic Element (**APTA-B0/5**) being implemented at 68 locations while the advanced one (**APTA-B1/5**) being operational at 56 locations.



ASUR - Surveillance systems


The deployment of the capability to use ADS-B data (**ASUR-B0/1**) is progressing well across the Region, with 43 States reporting completion (ADS-B systems in operational use). It is encouraging to notice that ADS-B stations are constantly being deployed and that even in States which do not report completion yet, ADS-B infrastructure has already been installed and is growing (more than 2500 ADS-B stations are reported as installed in the Region). In most of the cases, ADS-B (either as standalone or integrated with LAM/WAM systems – see ASUR-B0/2) is deployed in order to fill gaps in the surveillance coverage, to replace aging infrastructure or to provide a supplementary layer of surveillance.

The interest in using multilateration (MLAT), **ASUR-B0/2**, for providing surveillance at airports (LAM - Local Area Multilateration) or over wide areas (WAM - Wide Area Multilateration) is very high within the EUR Region. It is estimated that slightly more than 75% of the States (42) in the Region are already using MLAT. Overall, approximately 2500 sensors are deployed across the Region either as part of LAM or WAM systems. LAM is already widely used to enable airport surface surveillance, allowing the implementation of Advanced Surface Movement Guidance and Control Systems (A-SMGCS).

The capability to receive at least one of the downlinked aircraft parameters - DAPs (**ASUR-B0/3**) is widely deployed, as 43 States report having the capability to receive, display and process at least one of the DAPs. The number of the parameters and the operational use varies extensively among the States. Among the available DAPs, the Selected Altitude is the one having the widest usage and this parameter is mostly used for the improvement of ATC tools (safety nets in particular). In many cases, one or more DAPs are displayed on the operational display systems for the information of the controllers.

The interest in the deployment of the Element addressing Space Based ADS-B (**ASUR-B1/1**) is mostly limited to the States providing air navigation services over the high seas, where other sources of surveillance

information are not available. For the time being 7 States are reporting the Element as implemented while 43 States do not have any plans for deployment as these States consider that they already have a robust ground surveillance infrastructure.




COMI - Communication infrastructure

The Element addressing VDL Mode 2 communications (**COMI-B0/4**) has been implemented by 33 States which are using it for the provision of Controller Pilot Data Link Communications services (above Flight Level 285) and for the replacement of voice communication for routine, non-time critical messages. For the time being, the analysis does not differentiate between “Basic” (**COMI-B0/4**) and “Multi-Frequency” (**COMI-B1/2**), as the choice is a local decision depending on the specific local needs.

The deployment of AMHS (**COMI-B0/7**) has reached a very good level of implementation across the Region. The “basic” AMHS service, already providing the vast majority of AMHS benefits and fulfilling the requirements of the Element, has been implemented by 48 States. It is important to note that for some of the States still reporting the implementation as “ongoing” (e.g., IT) the main service provider has already implemented the basic AMHS features. The remaining implementing States expect to finalise deployment by 2027 at the very latest.

The Ground-Ground ATN/IPS (**COMI-B1/1**) Element has already been implemented by 39 States, (38 of them in the LSSIP are, all of them using NewPENS - New Pan-European Network Services). The vast majority of the implementers have deployed the connectivity infrastructure and have migrated to ATN/IPS at ANSP/ACC level. The connection of airports is rather limited, mostly because the lack of operational or business needs, as only 6 States have reported implementations or plans for implementation at airports.



DATS - Remote Aerodrome Air Traffic Services

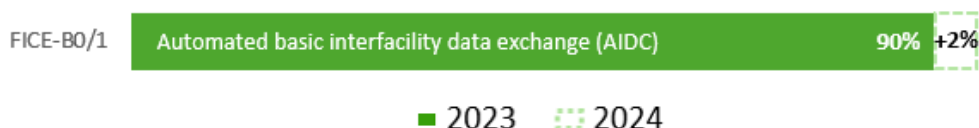
Implementation of the Element addressing Remotely Operated Aerodrome Air Traffic Services (**DATS-B1/1**) is building up speed, with Remote/Digital Towers already used in operations at 31 locations in the EUR Region. Several current implementations are expected to be further developed with the addition of other Remote Tower Modules within the same location. E.g. the Brindisi Remote Tower Control Centre will host 5 Remote TWR Modules by the end of 2027, while the Tallinn Remote Tower Control Centre will finally provide services at 4 locations.

Particularly encouraging is the growing interest in the deployment of Remote Tower Centres, with at least 9 other locations expected to enter operations before end 2026, indicating the first steps towards the virtualisation of service provision.



FICE - Flight and Flow Information for a Collaborative Environment

The information exchanges addressed by the Element (**FICE-B0/1**) are widely implemented in the Region, based on the EUROCONTROL's OLDI (On-Line Data Interchange) Specification. The "basic procedure" addressing the notification, and the coordination of flights is implemented by 51 States in the Region. It should be noted that even among the States which have not fully completed the deployment, the "basic procedure" messages are implemented with at least one of the neighbouring States. It can be considered therefore that the implementation of the Element is better than reported and very close to 100% completion across the EUR Region. The focus is now on enriching the set of exchanged messages, as well as on the establishment of new bilateral connections.



FRTO - Improved operations through enhanced en-route trajectories

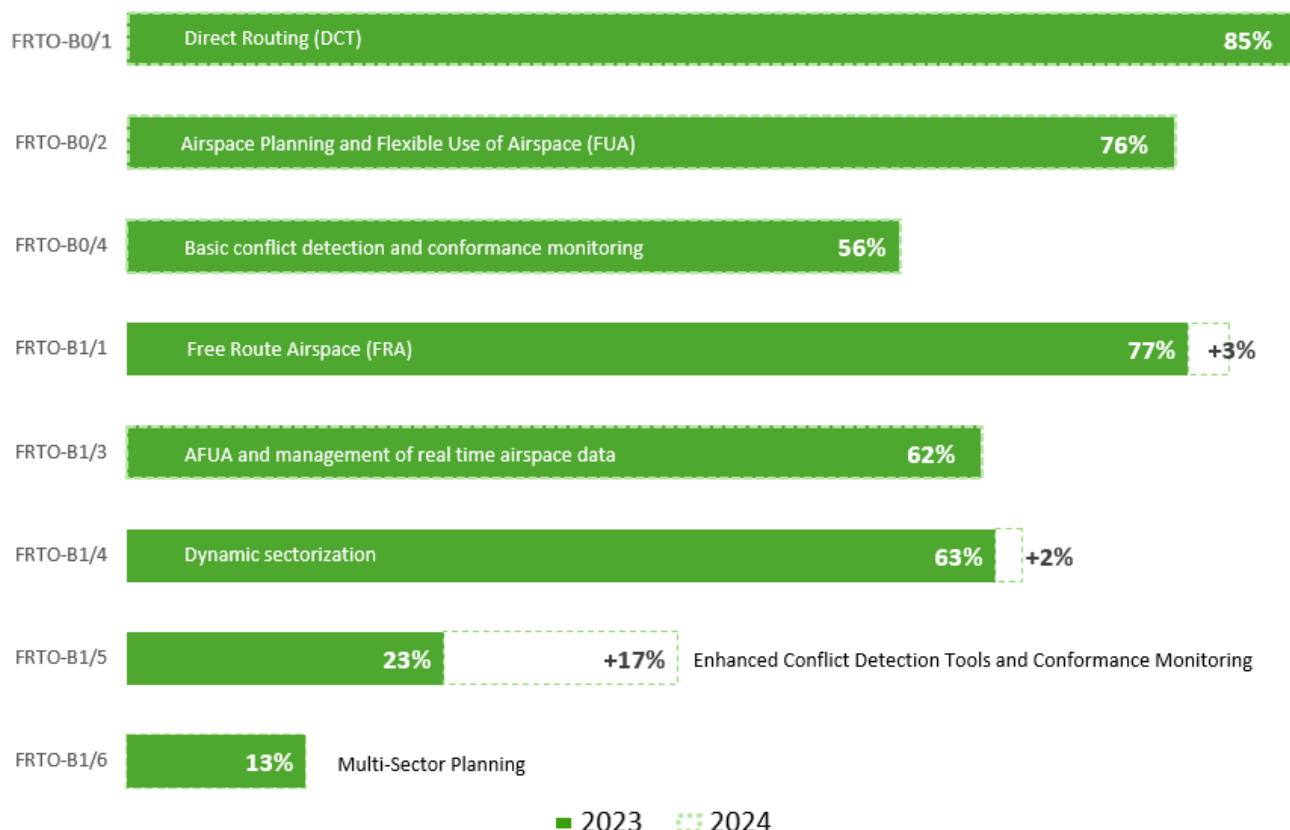
The Element on Direct Routing (**FRTO-B0/1**) shows a very good level of implementation, with 47 States having reported its deployment (this number also includes the States which have implemented the more advanced Element on Free Route Airspace (FRA), addressed by the Element **FRTO-B1/1**). The deployment of FRA has continued at a sustained pace, the Element being now implemented by 44 States within the Region. It is very encouraging to notice that in many instances the implementation goes beyond the national FIR's, as FRA is deployed more and more cross-border, maximising the operational benefits of its implementation and that States having reported the Element as "Not Applicable" in the past, are now considering potential implementation plans.

The deployment of the Flexible Use of Airspace (FUA) and Advanced FUA Elements (**FRTO-B0/2** and **FRTO-B1/3**) have both recorded substantial progresses during the previous reporting cycles. The Block 0 Element on FUA has been implemented by 42 States, with the help of a local tool (e.g., EUROCONTROL's LARA - Local and sub-regional airspace management support system) and/or using a centrally provided system (e.g., CIAM, provided by the EUROCONTROL Network Manager). The Advanced FUA Element, relying more on system supported automated exchanges, scores a lower progress than the Block 0 one, still with an overall of 34 States reporting the Element as implemented.

The Controller support tools (conflict detection and conformance monitoring) are addressed by 2 Elements, one for the basic features (**FRTO-B0/4**) and the other including more advanced capabilities (**FRTO-B1/5**). As expected, the basic features (Medium Term Conflict Detection-MTCD and Monitoring Aids-MONA) have a better progress with 31 States having deployed both functionalities addressed by the Element. For several States which have not yet finalised deployment, the Element is partly implemented as either MTCD or MONA is in place. The FRTO-B1/5 Element addressing enhanced capabilities (e.g. addition of Tactical Controller Tool – TCT as well as enhanced MTCD and MONA) has a lower progress, with 22 States having finalised the deployment of all its functionalities.

The dynamic sectorisation Element (**FRTO-B1/4**) has recorded a substantial progress in implementation during the previous reporting cycles. Currently the Element has been implemented by 36 States, all in the LSSIP area.

Finally, for the Multi-Sector Planning Element (**FRTO-B1/6**) the interest in deployment remains quite limited with only 7 States having completed the implementation. Almost 70% of the States (37) in the Region consider the Element as either "Not Applicable" or "Not Yet Planned". This is mostly due to their existing ATM system capabilities/limitations, number of sectors and/or configurations, or lack of perceived operational benefits compared to current operations.



GADS – Aircraft Tracking

For the first time, the Report is integrating information provided by the Location of Aircraft in Distress Repository and its Ops Control Directory (LADR), which became operational in 2024. LADR is a web-based repository that collects, stores and provides access to the last known position of an aircraft in distress. AO, ANS and SRR stakeholders can request access and register in LADR. While LADR does not fully align with the GANP7 ASBU Block 1 elements, it is part of the ICAO Global Aeronautical Distress and Safety System (GADSS). The information presented in this Report is in relation to Element GADS-B1/2 on Operational Control Directory and reflects the information held in the Ops Control Directory, which is a function within LADR. The current data shows that Aircraft Operators located in 39 States of the Region have started providing operational contact centre information in the LADR. The rate of AOs who have already provided contact details remains low, therefore, all operational stakeholders are encouraged to register and fulfil the requirements. Moreover, the Air Navigation Service providers and Search and Rescue organisations from 16 States have started implementation by registering operational contact details in the Ops Control Directory and setting up to receive LADR notifications.

No implementation progress bar is presented for the GADS thread as the current data indicates where the implementation has started but for the time being no completion information is available yet.

NAVS - Navigation systems

Within the Region, GBAS (**NAVS-B0/1**) is currently in use at 87 airports, the vast majority of which being located in RU (67 locations) and Norway (17 locations).

The successor Element on Extended GBAS (**NAVS-B1/1**)*, is triggering a very low interest for the time being. The Element is only deployed at 1 location in DE and planned at just 2 other locations across the entire EUR

* For the time being the collection of information is limited to the deployment of CAT II operations utilizing GBAS Approach Service Type C (GAST C) in conjunction with enhanced ionospheric monitoring and airplane augmentations.

Region. All the other reporting airports are considering the Element as “Not Applicable” or do not have yet any implementation plans.

NAVS-B0/1

Ground Based Augmentation System (GBAS)

87

NAVS-B1/1

1 Extended GBAS

■ 2023 ■ 2024

NOPS - Network Operations

The deployment of the Element addressing the Initial integration of collaborative ASM with ATFM, (**NOPS-B0/1**) has witnessed a substantial progress during the previous reporting cycles reaching now a level of 41 States where the Element is deployed. This step is to be followed by a full integration of ASM with ATFCM (**NOPS-B1/5**) through a fully dynamic/rolling ASM/ATFM process which is reported as completed by 38 States within the Region.

The Collaborative Network Flight Updates (**NOPS-B0/2**) keep progressing and overall, 34 States within the Region have achieved completion. However, it should be noted that the basic (and most beneficial) features of the Element (the provision of position reports or of flight activation messages) are virtually implemented in all the ECAC States. Within the more advanced features of the Element, it is observed that the more beneficial (e.g. provision of flight plan data in case of missing flight plans) shows a good level of implementation being deployed by at least 38 States.

The Elements addressing basic Network Operations Planning (**NOPS-B0/3**) as well as Dynamic ATFM slot allocation (**NOPS-B0/5**) are well established within the Region and in particular within the Air Traffic Flow and Capacity Management (ATFCM) Area ((all ECAC Member States (apart Azerbaijan and Iceland) + Israel and Morocco) where the EUROCONTROL Network Manager (NM) is responsible for the provision of ATFCM, including the dynamic ATFM slot (CTOT) allocation, where the functionalities are fully implemented. Moreover, certain States are cooperating with the NM by exchanging data with the NM and participating in the NM ATFCM service. These States are described as cooperating States and are referred as “ATFCM Adjacent Area” (Algeria, Belarus, Tunisia, Iceland, Egypt). Flow managers (FMPs) of Adjacent Areas may request the NM to apply ATFCM measures for the airports within their FIR or for significant points at the interface between the FIR and the NM Area of operations. The good level of implementation is also reflected in the completion rates with 48 respectively 45 States reporting NOPS-B0/3 and NOPS-B0/5 as completed.

Two Elements within the Thread are addressing the integration of Airports with the Air Traffic Flow Management, in a gradual way, starting with initial airport/ATFM slots and ACDM Network Interface (**NOPS-B0/4**) followed by the enhanced integration between the Airports Operations Planning and Network Operations Planning (**NOPS-B1/3**). In the EUR Region the initial functionality is implemented only within the ATFCM area, where 60 airports have already established certain levels of information exchanges with the EUROCONTROL NM. Most of these airports (33) have implemented the full A-CDM process (see also **ACDM-B0/2**), while at least additional 27 airports (typically medium and small-sized ones) provide Departure Planning Information (DPI) messages to NM through means other than A-CDM (e.g. the “Advanced Tower” concept). The Element addressing enhanced integration is still in very early planning phases with no airports having deployed it and with a slow progress expected in the next years as only 2 airports plan to finalise deployment before 2026. However, an implementation spike is expected for 2027 when 34 airports report plans to implement the Element.

The implementation of short term ATFM measures (**NOPS-B1/1**) has seen a substantial increase in its completion rate in the previous reporting cycles, leading now to overall 33 States having implemented the Element, mostly through the use of the application provided by the EUROCONTROL Network Manager. For most of the other States the functionality is considered as “Not Applicable” or no concrete implementation plans are reported, mostly because of the levels of traffic not justifying the deployment.

Within the ATFCM Area, the enhanced Network Operations Planning (**NOPS-B1/2**) is deployed through the implementation of interactive rolling NOP, made available by the EUROCONTROL Network Manager (CHMI, NOP Portal). The Element is currently implemented in 42 States. Depending on the specific operational environments and needs, some of the implementations are through manual access to the NOP, via the CHMI, or through B2B services, where this is deemed necessary.

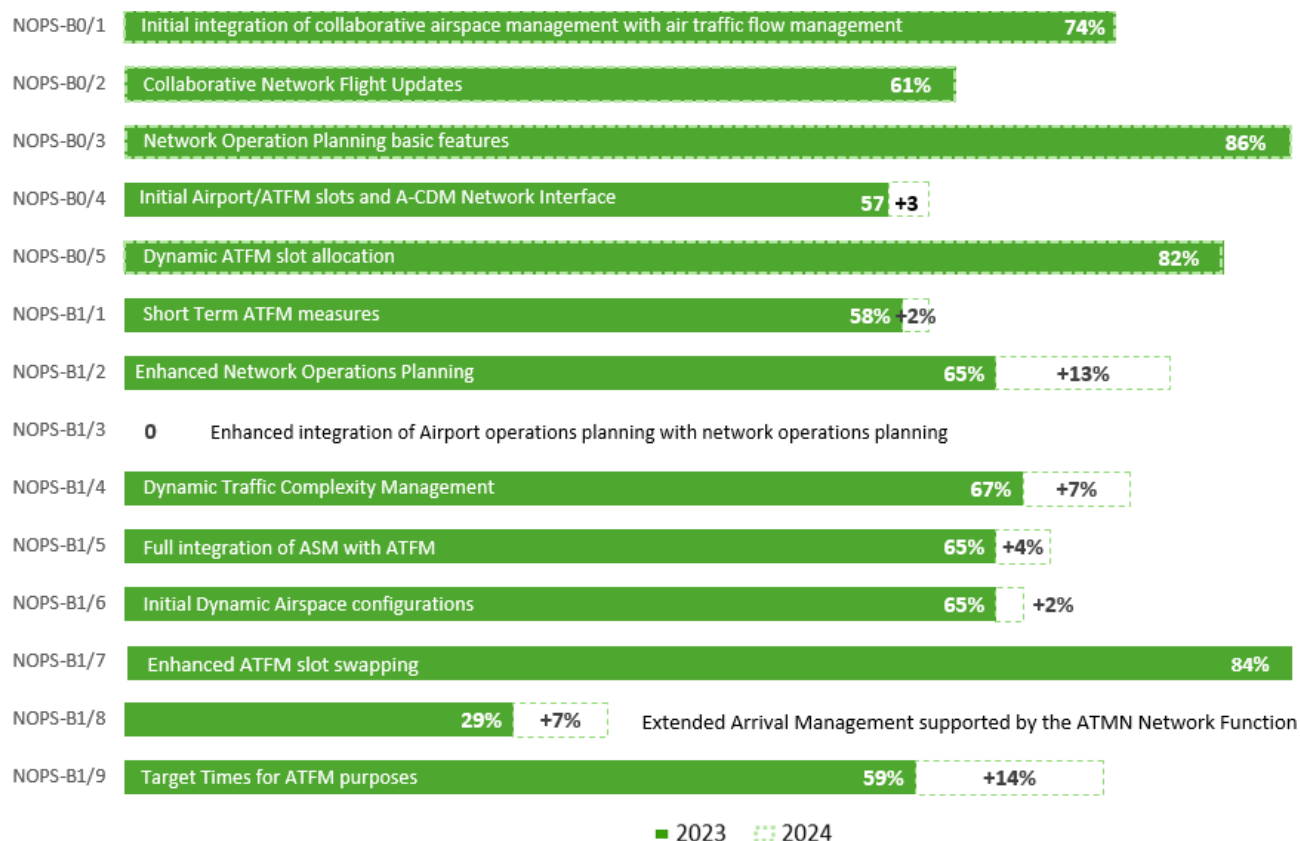
The dynamic traffic complexity management Element (**NOPS-B1/4**) has already been deployed by 41 States in the Region. Among the implementers, 25 States have chosen to implement a centralised tool (provided by the EUROCONTROL Network Manager), while 20 have deployed local tools (as stand alone or in parallel with the centralised tool) which are either exchanging or planned to exchange data with NM. It should be noted that, considering the levels of traffic and their operational needs, several States consider traffic load monitoring as sufficient to fulfil the requirements of the Element.

The Element on initial dynamic airspace configurations (**NOPS-B1/6**) has also recorded a substantial increase in its completion rate during the previous 2 reporting cycles, leading now to a total of 37 States reporting the Element as implemented.

The Element on slot swapping (**NOPS-B1/7**) involves the Centralised Flow Management Unit(s) and the Airspace Users during ATFM constrained situations. In practice, slot swapping facilitates the Airspace User to balance the priorities of flights subject to the same ATFM regulation. This functionality has already been implemented by EUROCONTROL’s NM in the ATFCM area, while it is mostly reported as “Not Applicable” or “Not Yet Planned” by the other States of the Region.

The implementation of Extended AMAN supported by the ATM Network Function (**NOPS-B1/8**) proves to be particularly challenging as it requires coordination with several ANSPs, sometimes going beyond the neighbouring ones, as well as, with an ATM Network Function adding to the complexity of its deployment. For the time being, the Element is reported as implemented by 20 States either in support of airports within their boundaries or in support of airports in neighbouring States. However almost half of the States in the Region do not consider the implementation of the Element in particular because of the lack of operational needs.

The deployment of target times for ATFCM purposes (**NOPS-B1/9**) is quite widespread with 40 States reporting the capability of their ATM systems to receive the Target Time information provided by the ATM Network function. Within the ATFCM Area, this information is provided by the EUROCONTROL Network Manager within the Slot Allocation Message / Slot Revision Message. Still more than 25% of the States in the Region consider the Element as “Not Applicable” or “Not Yet Planned” due to the lack of perceived operational needs, considering the traffic levels and patterns.



RSEQ - Improved traffic flow through runway sequencing

The implementation of (basic) Arrival management tools (**RSEQ-B0/1**) is well spread across the entire Region, with the Element already deployed at 33 locations while another 9 locations are expected to follow before end 2025. Still the Element is considered as “Not Applicable” by many airports where the amount and distribution of traffic does not justify the implementation of such tool. For maximal operational benefits, deployment of RSEQ-B0/1 should be followed by the more advanced functionality of **RSEQ-B1/1** dealing with extended arrival metering. As already mentioned in the context of NOPS-B1/8, the implementation of this advanced feature proves to be particularly challenging as it requires coordination with several ANSPs, sometimes going beyond the neighbouring ones. At the moment, the Element is deployed by 19 States, either in support of airports within their boundaries or in support of airports in neighbouring States. However almost half of the States in the Region do not consider the implementation of the Element due to the lack of perceived operational benefits.

The Departure Management tools (**RSEQ-B0/2**) are already operational at 37 locations, in most of the cases as part of the A-CDM functionality (predeparture sequencer as “Initial DMAN”). Completion is expected at another 25 locations by the end of 2026, still many airports consider the Element as “Not Applicable”, or do not have implementation plans, as the levels of traffic do not justify the investments.

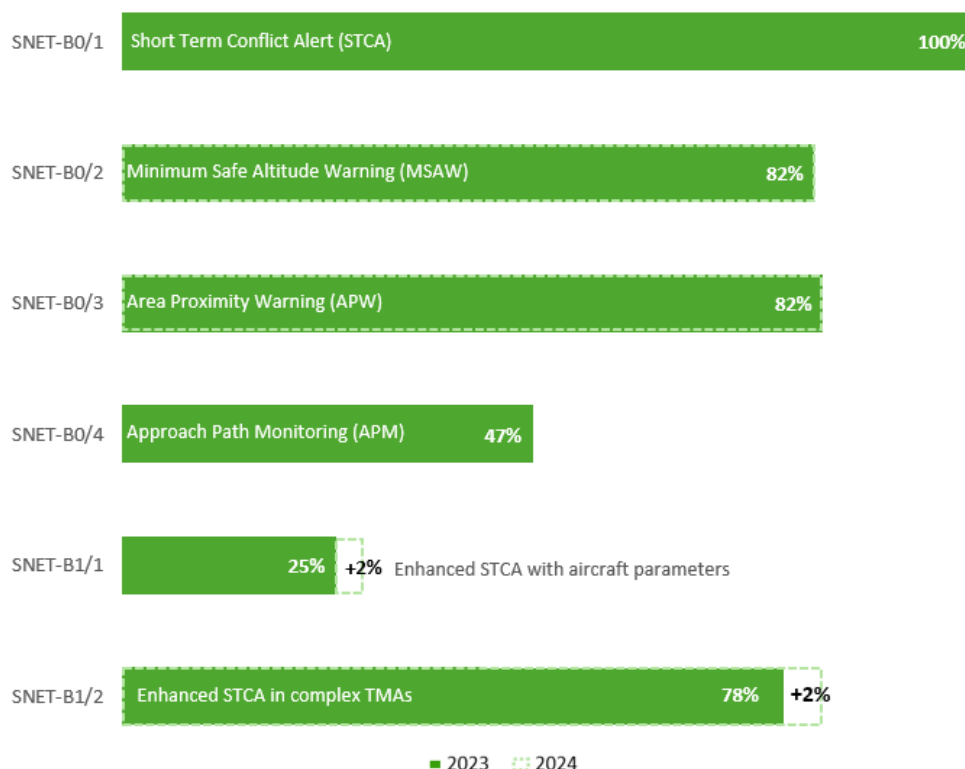
The Point Merge Element (**RSEQ-B0/3**), using existing technology (PBN) to merge arrival flows, is implemented at 29 locations spread across the Region with 2 other locations expected to implement it by end 2026.



SNET - Ground-based Safety Nets

Overall, the safety nets are widely deployed within the Region. By far the most successful deployment is recorded by the Short-Term Conflict Alert-STCA (**SNET-B0/1**) which has been implemented in the en-route airspace by all States in the Region. In terms of implementation progress, STCA is followed closely by the Minimum Safe Altitude Warning – MSAW (**SNET-B0/2**) function for which 45 States have reported completion while implementation is expected by 6 other States by the end of 2026. Similar progress is recorded by the Area Proximity Warning (**SNET-B0/3**) functionality, already deployed by 45 States and expected to be deployed by another 2 States by end 2025. It should be noted that even among States which may have not fully finalised yet the implementation of some of the safety nets mentioned above, the functionality is already deployed in parts of the airspace (e.g. in some of their ACCs). A slightly lower completion rate has been reached by the Approach Path Monitor (**SNET-B0/4**) functionality with 26 States having completed the deployment. This is because the implementation is seen as slightly less beneficial in fulfilling the operational needs in comparison with the other safety nets. Still, 8 States are expecting completion before the end of 2026.

The Block 1 Elements within the Thread are also progressing. The Enhancement of STCA with downlinked aircraft parameters (**SNET-B1/1**) is deployed by 15 States, while 5 States expect to finalise deployment by end 2026. Among all the available parameters, in order to enhance the STCA, all implementations use the Selected Altitude. For several other States which have not reported completion yet (e.g., AM, CY, EE, HR, NL, SK), the downlinked SA is available and shown for information on the controller screen, but it is not yet integrated with the safety tools. The deployment of enhanced STCA in complex TMAs (**SNET-B1/2**) is already finalised by 25 States. It should be noted that 19 other States have reported the deployment of “normal” STCA based on linear algorithms, as these algorithms are considered fit for the use in their terminal areas. Therefore overall, 44 States have reported the deployment of STCA functions (“normal” or “enhanced”) in their TMAs.



SURF - Surface operations

The implementation of the Elements within the Thread is progressing, not only in terms of completion rates (airports which have finalised deployment) but also in terms of airports joining the applicability areas (airports which decide to implement the Elements). The set of Elements provide for an incremental evolution of functionalities, starting from a basic functionality, not necessary implying a surveillance service (Basic ATCO Tools to manage during Ground Operations – **SURF-B0/1**), followed by basic A-SMGCS (surveillance service - **SURF-B0/2**) and up to enhanced alerting (**SURF-B1/3**) and routing (**SURF-B1/4**) services.

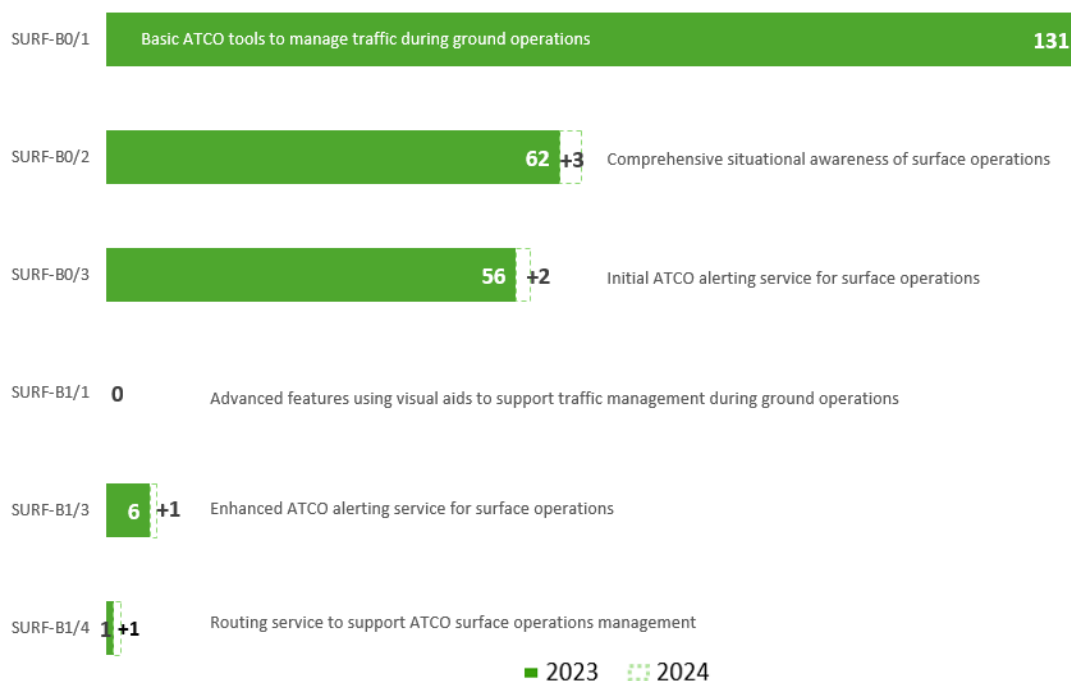
The foundation Element (**SURF-B0/1**) is addressing the delivery of the guiding and routing service using visual aids and signals on the platform. Including the availability of stop-bars. Information is managed by the controller to provide pilots and vehicle drivers all necessary information to taxi and avoid incursion on the runway. For the LSSIP States, the assessment is addressing the airports currently listed in the EUROCONTROL Airport Corner as well as the airports listed in the national LSSIP documents. The progress of these airports is based on the information available in the national AIPs (Part 3 AD, section 2.9 “Surface movement guidance and control system and markings”). The information for the non-LSSIP States was extracted directly from the dedicated questionnaires, addressing international airports. The consolidated data from the 2 sources shows that currently 131 airports in the Region have fully implemented the Element, including the availability of stop bars while all the surveyed airports (256) are having visual aids and signals on the platform.

The subsequent functionality, provided by the A-SMGCS Surveillance Service (**SURF-B0/2**), is already operational at 65 locations while 15 others are expected to deploy it by end 2025. This is very encouraging as this functionality is essential as the fundament unlocking all the other more advanced A-SMGCS features. The more advanced feature providing an initial alerting service for surface operations (**SURF-B0/3**) is already operational at 58 locations while 12 others are expected to finalise deployment by end 2025.

Meanwhile the more advanced A-SMGCS features included in Block 1, as the enhanced alerting service for surface operations (**SURF-B1/3**) and the routing service (**SURF-B1/4**) show a lower completion rate and a lower interest. This is mostly because many airports in the Region consider that the Block 0 features are enough and fit for purpose for the foreseeable future and that an upgrade will be performed when the operational


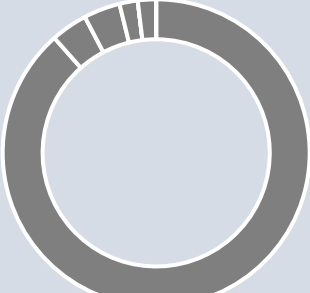
needs will require it. For the time being, SURF-B1/3 is implemented at 7 locations while SURF-B1/4 is only available at 2 locations in the Region.

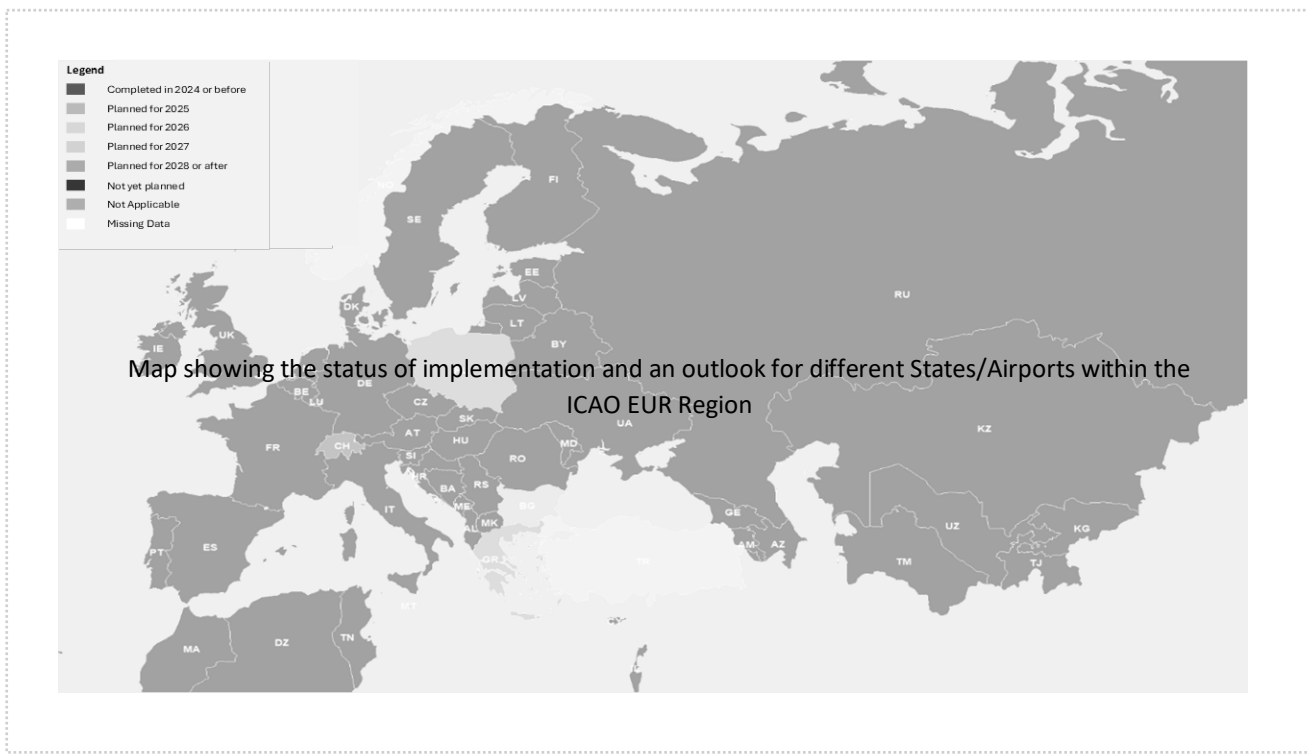
The functionality related to advanced features using visual aids to support traffic management during ground operations (**SURF-B1/1**) is not yet implemented anywhere in the EUR Region. This low interest is justified by the complexity of the implementation requiring an advanced A-SMGCS system providing the guidance function, linked with the aerodrome lighting infrastructure.



4 Detailed progress assessment per ASBU Element

The following pages show a detailed assessment of implementation progress for each of the ASBU Elements within the scope of this Report. Below is the explanation of the different items and charts shown in these dedicated pages.

ASBU Element	ASBU Element Title
Description: Description of the ASBU Element, its main purpose and new capabilities. Detailed information can be accessed on https://www4.icao.int/ganportal/ASBU	
Implementation Summary 2024: Textual summary describing the main developments in implementation of a given ASBU Element, with a special focus on the main blocking factors, reasons for delay or lack of interest in deployment, as well as outlook.	
<div>  New implementers States/Airports that have implemented a given ASBU Element during 2024. </div> 	<div> Progress among non-completed stakeholders Bar chart showing the progress of non-completed stakeholders, divided in four average progress intervals, set between 0-99%. </div> <div> Expected 2024 Implementation vs Achieved 2024 Implementation Bar chart showing the achieved implementation vs completions expected in 2024, as reported in the previous reporting cycle. </div>



Description:

Traffic alert and Collision Avoidance System (TCAS) version 7.1 provides short-term improvements to existing Airborne Collision Avoidance Systems (ACAS) to reduce nuisance alerts, as well as to enhance the logic for some geometries. This will reduce trajectory deviations and increase safety in cases where there is a breakdown of separation. TCAS systems selectively interrogate nearby aircraft to determine their position and velocity (using Mode C/S replies).

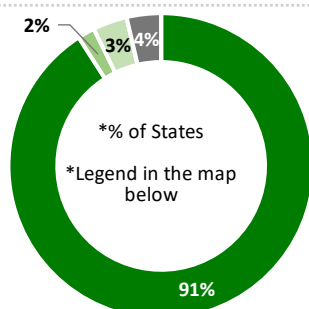
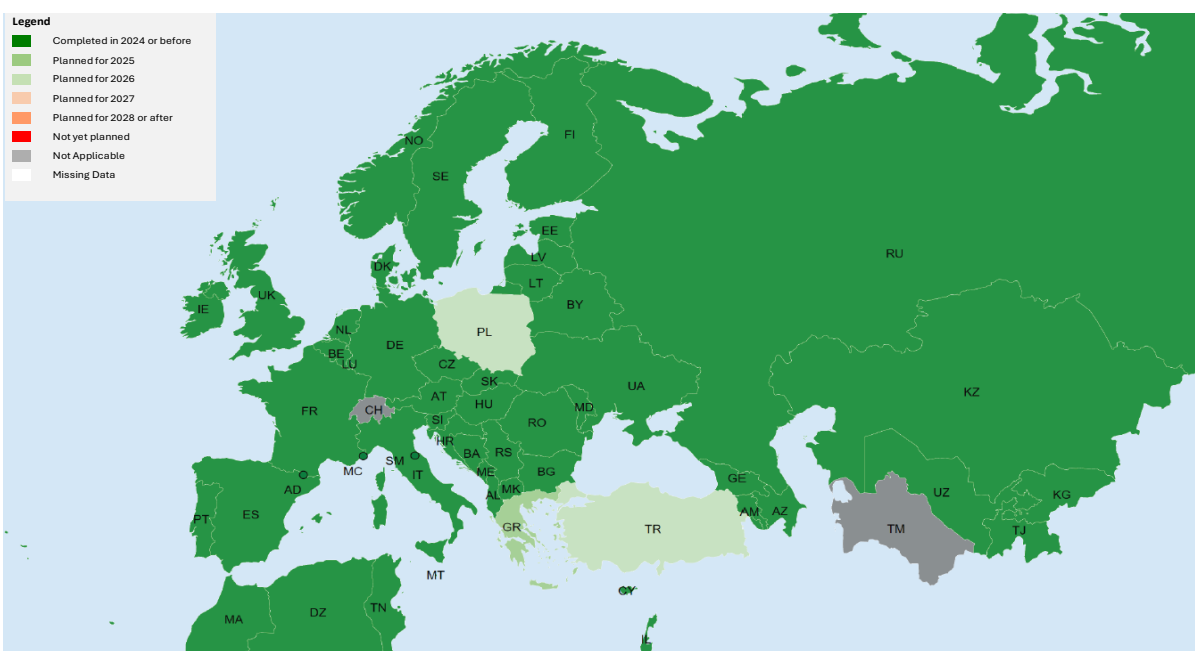
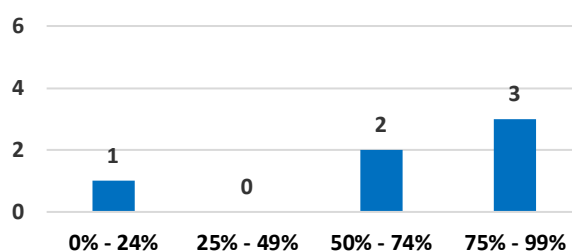
This information is passed through “threat logic” to determine proximate traffic, issue traffic alerts, and issue collision avoidance “resolution advisories” to flight crews. Resolution advisories provide flight crews with vertical guidance (climb, descend, remain level, do not descend/climb) as appropriate to avoid collisions.

Implementation Summary (end 2024):

- There is a substantial completion rate of 91% (50 States) across the EUR Region, which is very positive from the perspective of the safety contribution of the Element.
- Among the States that have not yet reported completion, the ANSPs and the Regulators have all fulfilled their tasks and the carriage of TCAS version 7.1 is already enforced for all concerned aircraft. The still ongoing activities are related to the voluntary equipage of the transport-type State aircraft.
- Across the non-LSSIP States, all but one of them have reported completion.
- Even if CH declared this Element as “Not Applicable”, the carriage of TCAS version 7.1 is fully enforced in its airspace.
- It can therefore be concluded that TCAS 7.1 is enforced in the entire Region except for TM, where the carriage/usage of TCAS 7.1 is allowed but not mandatory.



New Implementers: none

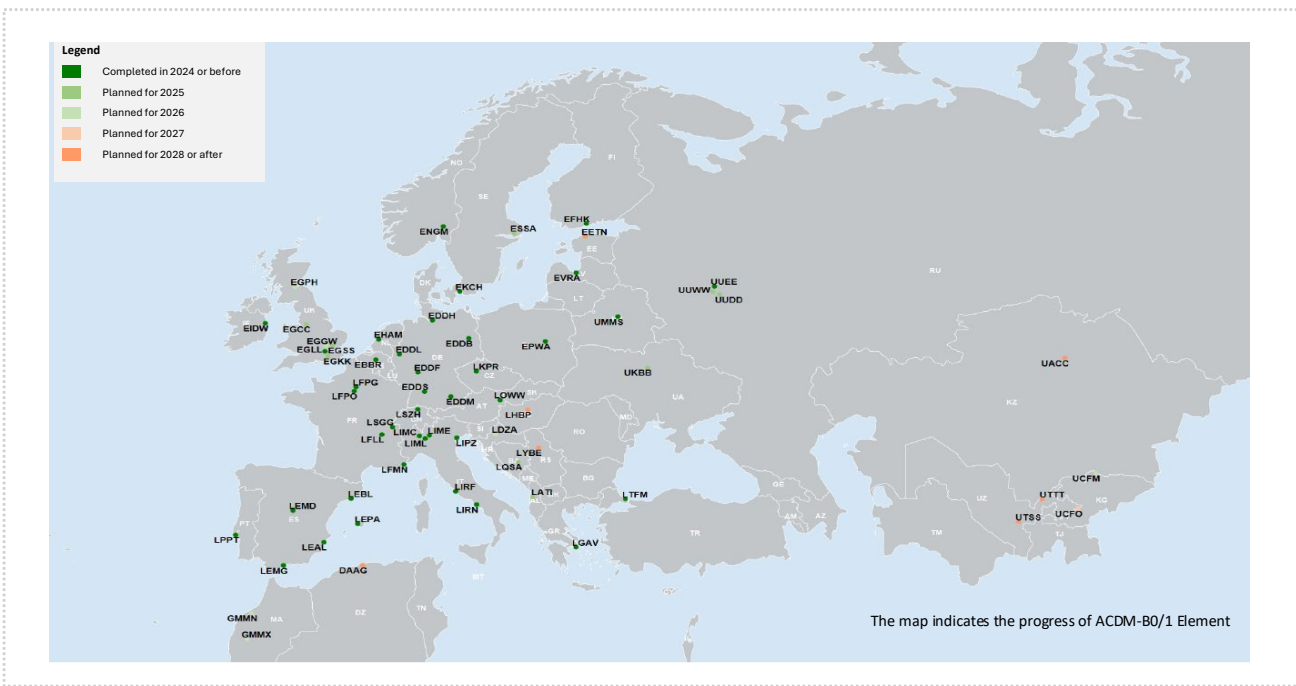
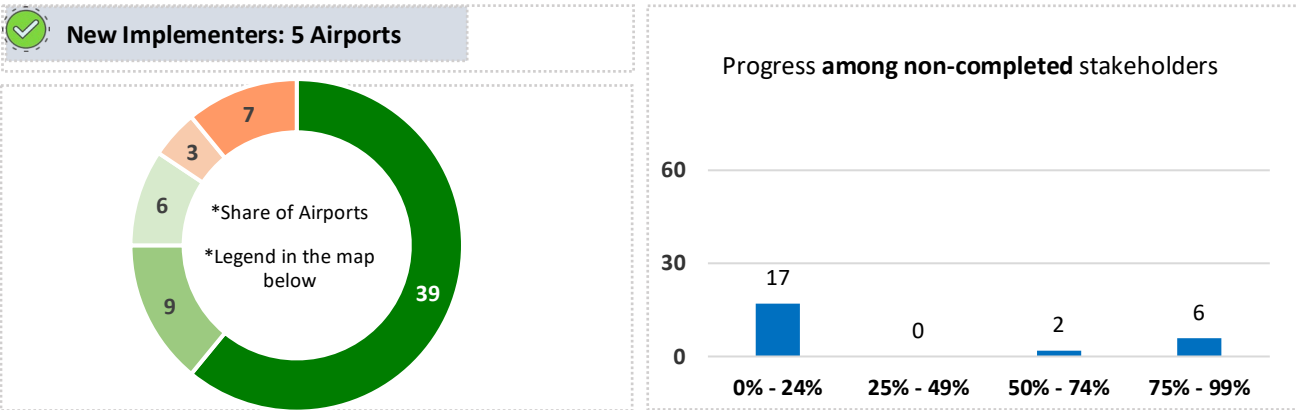
**Progress among non-completed stakeholders**

ACDM-B0/1	Airport CDM Information Sharing (ACIS)
ACDM-B0/2	Integration with ATM Network function

Description:

Airport Collaborative Decision Making (A-CDM) is a concept that aims to improve the efficiency and resilience of airport operations by optimizing the use of resources and improving the predictability of air traffic. ACDM-B0/1 represents the first collaboration step among stakeholders involved in aerodrome operations. It consists in the definition of common specific milestones for several flight events taking place during surface operations. ACDM-B0/2 consists in feeding arrival information from the network into A-CDM and, at the same time, coordination of specific departure milestones.

- Implementation Summary (end 2024):**
- Currently the ACDM-B0/1 is implemented at 39 locations in EUR (two new completions in 2024), while 33 of them have also integrated the local A-CDM (ACDM-B0/1) with the Network Function (ACDM-B0/2).
 - There is also noticeable interest in A-CDM deployment, with 25 airports reporting implementation plans or activities in relation to ACDM-B0/1.
 - In general, the Element is of interest to the main, busiest airports of the States. For the other airports, the Element is considered “Not Applicable” or “Not Yet Planned” because of the lack of operational needs.
 - In the non-LSSIP States, A-CDM is implemented in BY (UMMS) and RU (UUEE) while 10 other airports are expected to finalise deployment in RU (2025), KG (2026/2027), DZ (2028), KZ (2029) and UZ (2030/2032).
 - 6 airports (LGAV, EPWA, EIDW, LTFM, UUEE and UMMS) have implemented only ACDM-B0/1 while the deployment of ACDM-B0/2 is still in progress.



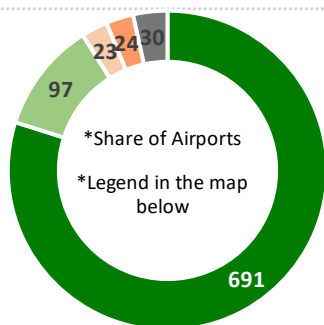
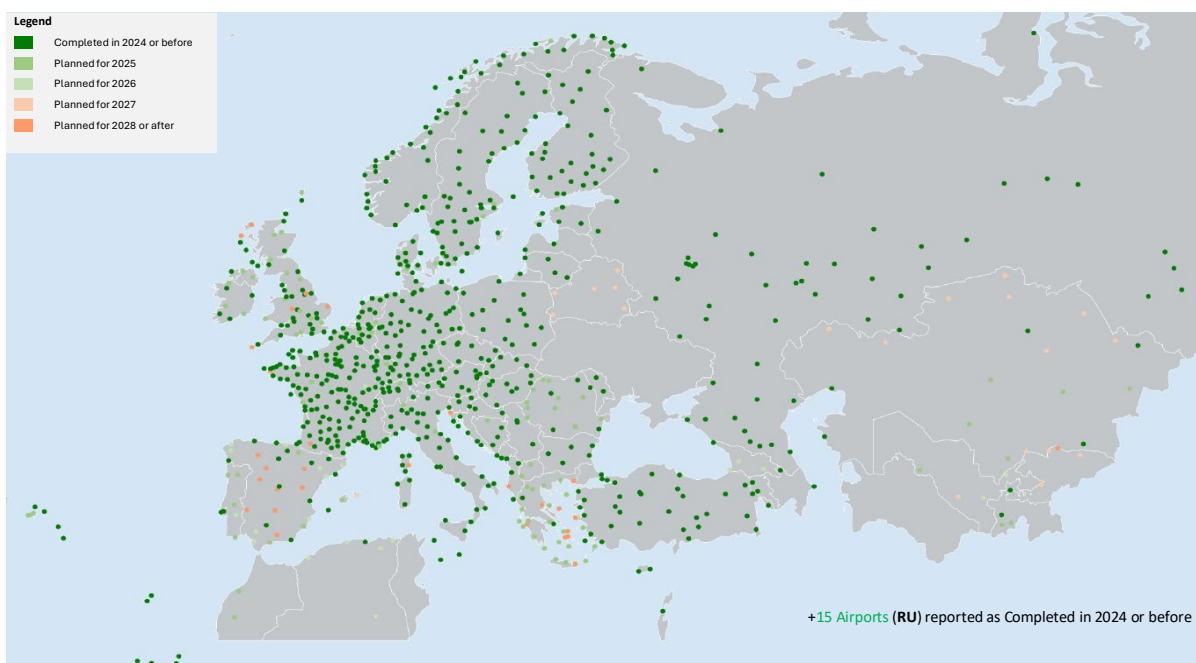
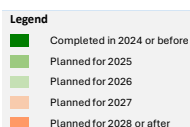
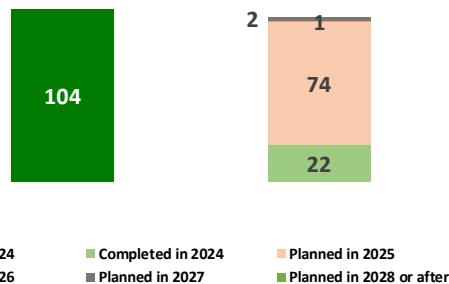
Description:

This Element represents the use of PBN in design of approach procedures to provide more flexibility to airspace planners to manage the use of airspace, and to facilitate access to airports. It includes the provision of instrument approach procedures with vertical guidance in support of stabilized approaches.

PBN approaches allow for guided lateral paths (LNAV) and (optionally) with associated advisory vertical paths based on Baro-VNAV functionality for equipped aircraft (LNAV/VNAV).

Implementation Summary (end 2024):

- The implementation of Performance-Based Navigation (PBN) is well under way in the EUR Region, as it represents one of the cornerstones for the CNS rationalisation.
- Almost 700 airports in the entire Region (27 implementations completed in 2024) have already published their PBN approach procedures down to LNAV or LNAV/VNAV minima for all runway-ends.
- Close to 100 other airports expect implementation before the end of 2025.
- Even if not fully “completed” for all RWY ends, more than 35 airports have implemented the Element for at least one RWY end.
- These numbers should be considered rather conservative, as the situation is constantly evolving, and new procedures are constantly being published in AIPs.

**New Implementers: 27 Airports****Expected 2024 Implementation vs Achieved 2024 Implementation**

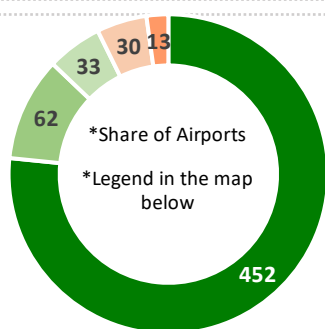

Description:

This Element represents the use of PBN in design of arrival and departure procedures to provide more flexibility to airspace planners to manage the use of airspace for enhancing arrival and departures in terminal areas. It provides the basic capability to support the implementation of CDO and CCO operations.

The flexibility of arrival path design supports the ability to connect en-route to the approach in an optimal manner, enabling better airspace management, reduced path distance, and reduced noise footprint. A precisely defined arrival path supports more optimum descent planning in operations and provides a building block for reducing ATC intervention during descent.

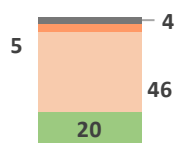
Implementation Summary (end 2024):

- More than 450 airports throughout the Region (28 implementation completed in 2024) are already served with PBN SID and STAR procedures based on RNAV1 performance requirements for all runway-ends.
- Almost 100 others are expected to achieve completion before the end of 2026.
- Among the airports which are not yet “completed” for all RWY ends, at least 30 have implemented the Element for at least one RWY end.
- Among the non-LSSIP States the interest is also high in all reporting States, with RU leading the way with 72 international airports having fully implemented this Element followed by KZ, where the Element is reported as “completed” at 7 locations.

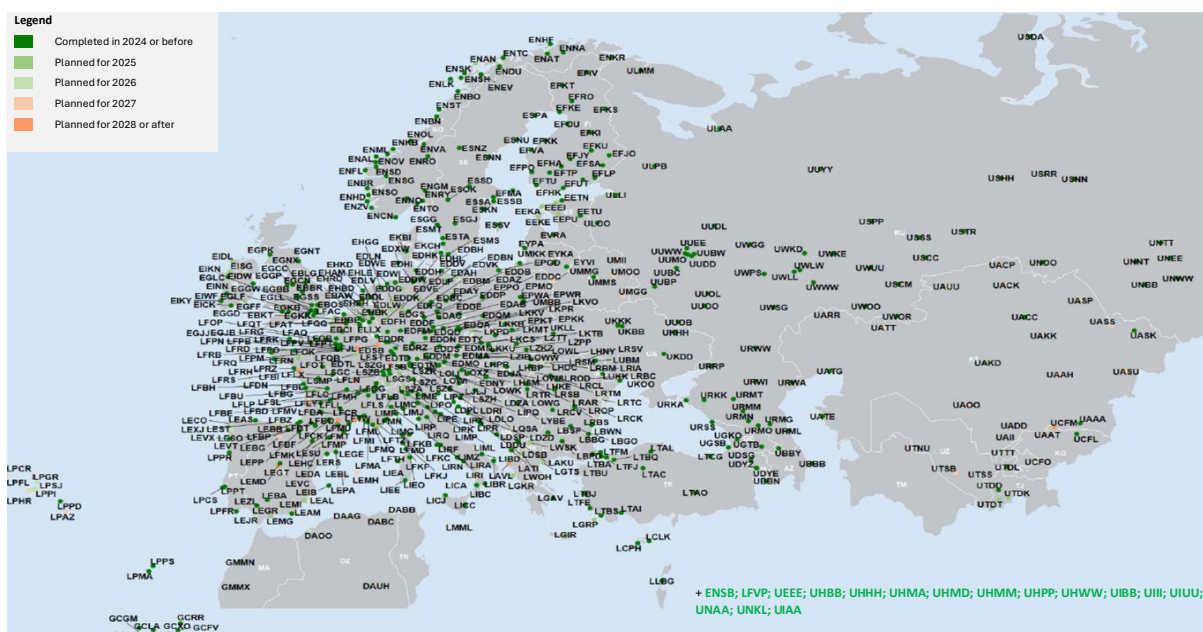
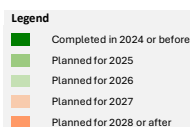
**New Implementers: 28 Airports****Expected 2024 Implementation vs Achieved 2024 Implementation**

86

Planned in 2024
Planned in 2026



Completed in 2024
Planned in 2025
Planned in 2027



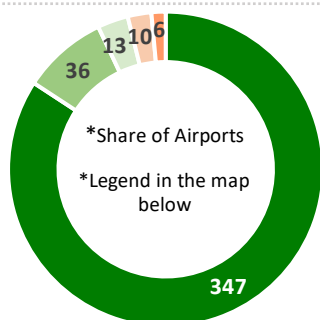

Description:

This Element represents the use of augmented GNSS systems to allow aircraft operation with a more precise vertical and lateral navigation capability. Introduction of SBAS and GBAS CAT I procedures allow for reduced minima at aerodromes situated in areas of significant terrain, where ILS is not possible.

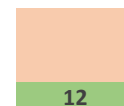
It also provides a building block for aircraft with equipment such as SVS, EVS HGS to operate to decision altitudes below standard CAT I Minimums using special operational authorizations. For aircraft with such approvals, this increases airport availability in weather conditions that would otherwise preclude operations.

Implementation Summary (end 2024):

- Almost 350 airports have so far published such approaches for all runway-ends out of which 24 have completed implementation in 2024 while some 50 other airports expect to finalise deployment by end of 2026.
- Among the airports which are not yet “completed” for all RWY ends, 8 have implemented the Element for at least one RWY end.
- Vast majority of these are LPV CAT I (SBAS), while GLS approaches are currently implemented or planned at more than 100 airports throughout the EUR Region, most of them in NO and RU (see NAVS-B0/1).
- In the non-LSSIP States, the Element is either already implemented or scheduled for implementation in 76 airports in DZ, BY, KZ and RU, with RU leading the way with 65 international airports where the implementation is completed.

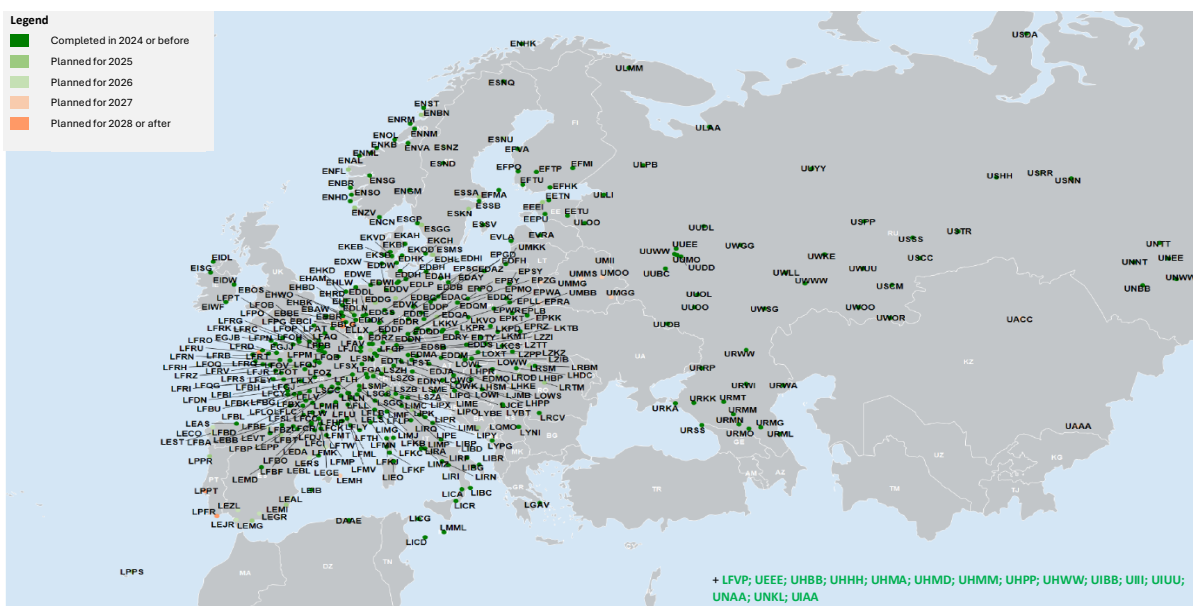
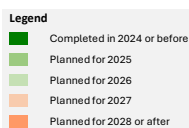
**New Implementers: 24 Airports****Expected 2024 Implementation vs Achieved 2024 Implementation**

2023 data



2024 data

■ Planned in 2024 ■ Completed in 2024 ■ Planned in 2025 ■ Planned in 2028 or after

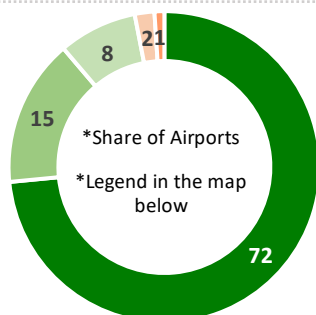
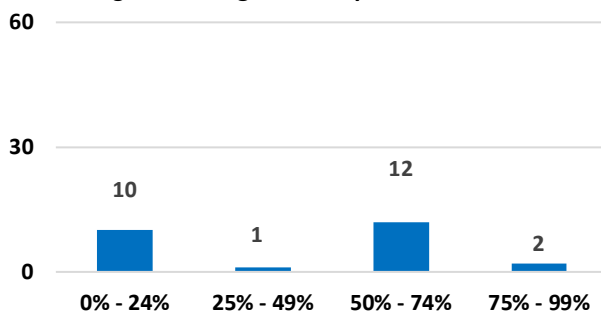


Description:

CDO represent ATC procedures to facilitate uninterrupted descent, reducing fuel burn and ATC/Pilot interaction. Arriving aircraft are allowed to descend continuously from top of descent by employing minimum engine thrust, ideally in a low drag configuration, prior to the Initial Approach Fix (IAF).

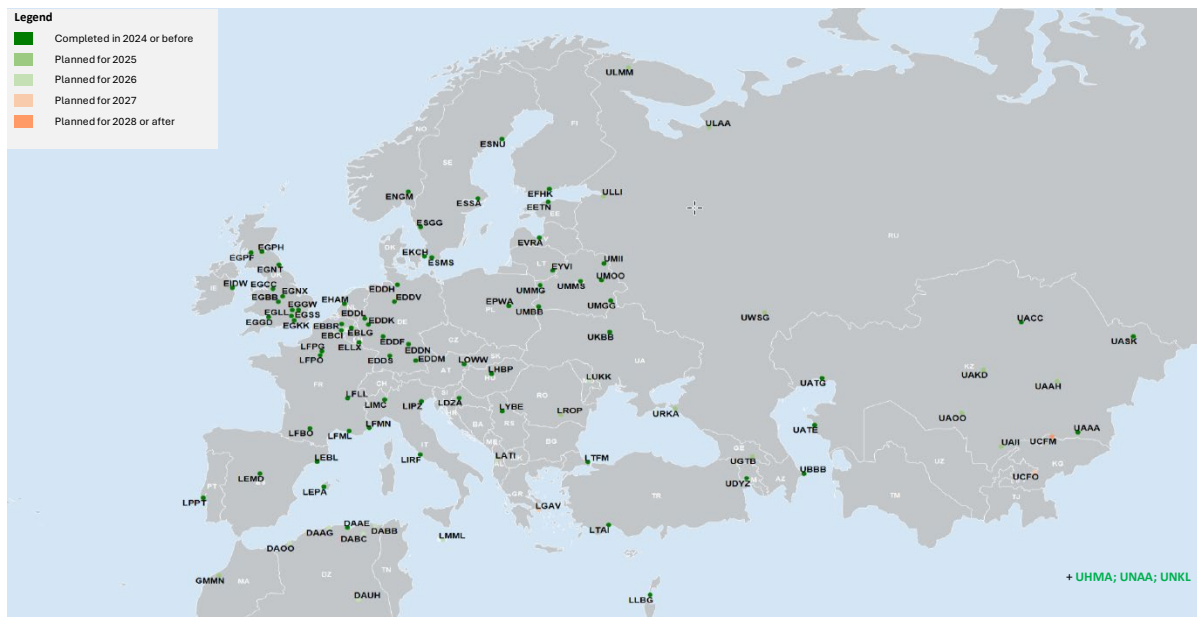
Implementation Summary (end 2024):

- The implementation of the Element, based on the provisions of the ICAO Doc. 9931, the “CDO Manual”, is reported by 72 airports throughout the Region, with 3 airports having finalised deployment in 2024.
- 8 airports in RU reverted the previously reported “Completed” status and now expect to finalise deployment in 2025.
- There is also sustained interest in deploying the Element in the future, with more than 20 airports reporting implementation plans in 2025 and 2026.
- Among the non-LSSIP States, the Element is already implemented at 7 airports in BY, 1 in DZ and 5 in KZ, while the implementation is reported as ongoing or planned at several other airports in DZ, KG, KZ and RU, with implementation timeframes ranging from 2025 to 2028.

**New Implementers: UASK, UATE, UATG****Progress among non-completed stakeholders**

Legend

- Completed in 2024 or before
- Planned for 2025
- Planned for 2026
- Planned for 2027
- Planned for 2028 or after



Description:

CDO represent ATC procedures to facilitate uninterrupted descent, reducing fuel burn and ATC/Pilot interaction. Arriving aircraft are allowed to descend continuously from top of descent by employing minimum engine thrust, ideally in a low drag configuration, prior to the Initial Approach Fix (IAF).

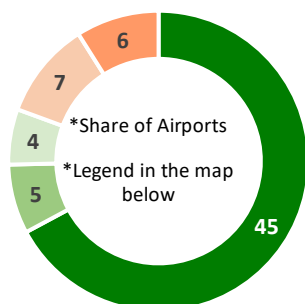
Advanced CDO builds on the basic CDO capabilities and adds advanced vertical path management. PBN with vertical navigation (VNAV) which is an altimetry-based capability is used, allowing equipped aircraft to precisely descend on a vertical path, as computed by avionics equipment, while providing the flight crew with navigation performance information.

Implementation Summary (end 2024):

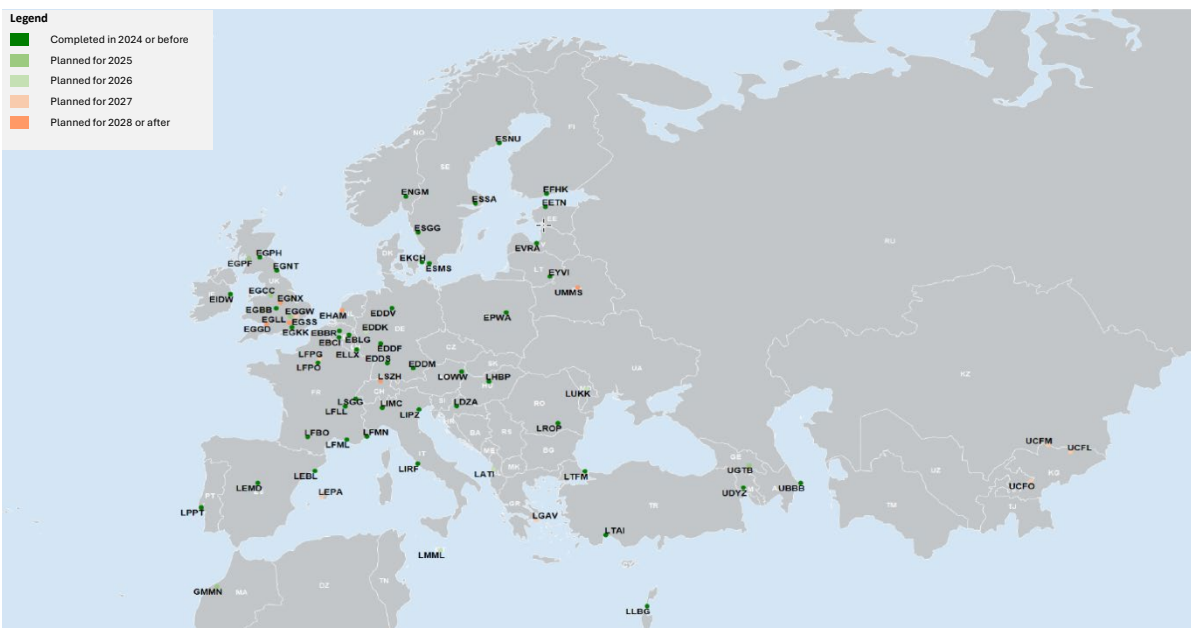
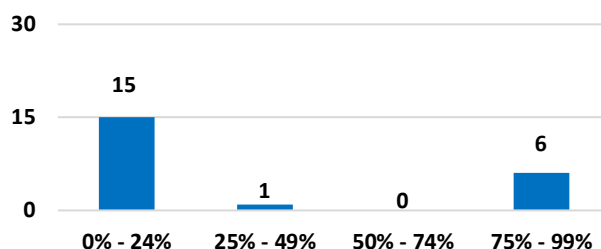
- The Element is implemented at 45 airports within the Region (all in the LSSIP States) with 6 airports having finalised deployment in 2024.
- The completion rate is lower than the basic CDO (see APTA-B0/4) as many implementers consider that the basic features are enough for their operational environments.
- Deployment is expected to be finalised at 9 other airports, before the end of 2026.
- Among the non-LSSIP States the Element is planned for implementation in BY (1 location, in 2030) and KG (3 locations in 2027), while all the other reporting airports consider the Element as “Not Applicable” or do not have any implementation plans yet.



New Implementers: 6 Airports



Progress among non-completed stakeholders



APTA-B0/5	CCO (Basic)
APTA-B1/5	CCO (Advanced)

Description:

CDO represent ATC procedures to facilitate uninterrupted descent, reducing fuel burn and ATC/Pilot interaction. Arriving aircraft are allowed to descend continuously from top of descent by employing minimum engine thrust, ideally in a low drag configuration, prior to the Initial Approach Fix (IAF).

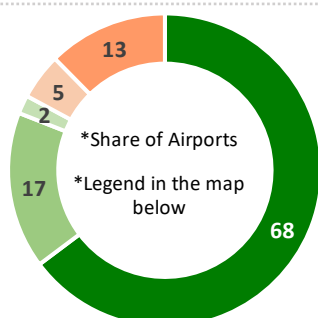
Advanced CDO builds on the basic CDO capabilities and adds advanced vertical path management. PBN with vertical navigation (VNAV) which is an altimetry-based capability is used, allowing equipped aircraft to precisely descend on a vertical path, as computed by avionics equipment, while providing the flight crew with navigation performance information.

Implementation Summary (end 2024):

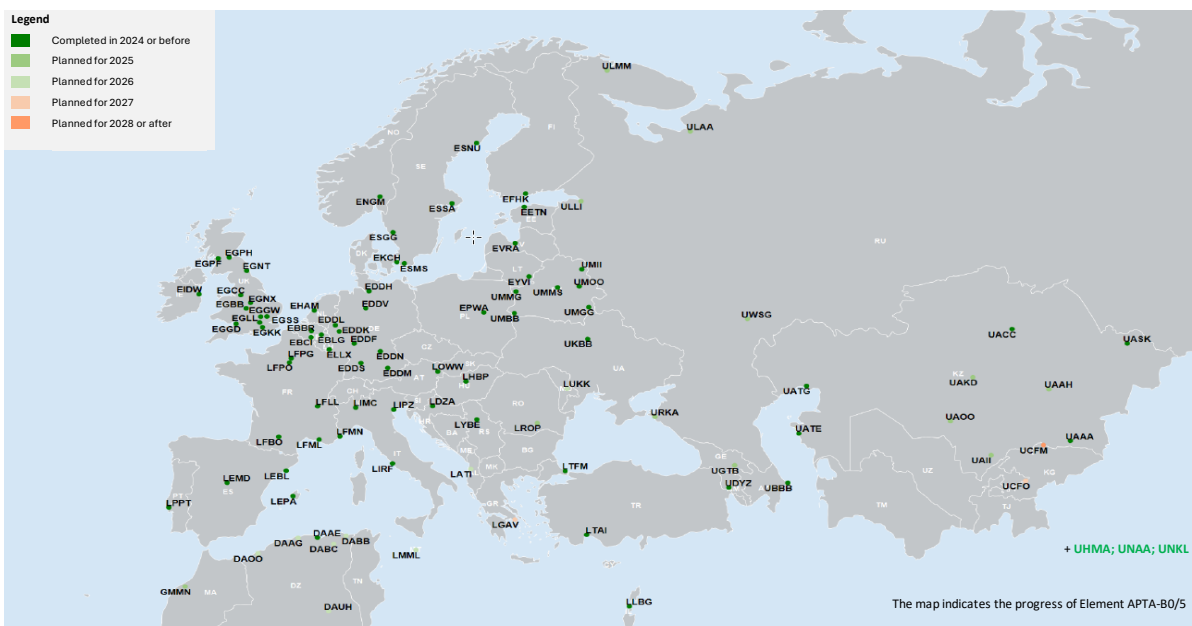
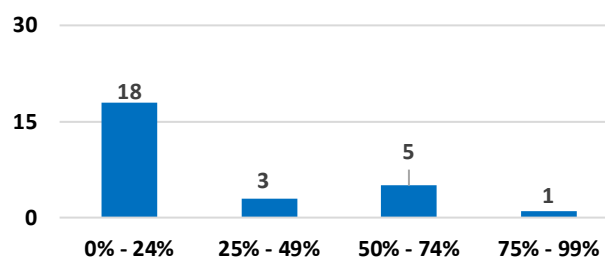
- Continuous Climb Operations (CCO) is reported as “Completed” at 68 locations across the Region, where at least Basic CCO is implemented.
- In 2024 implementation has been finalised at 6 locations (1 in LT and 5 in KZ) while deployment plans are reported by 37 other airports out of which 19 expect to finalise deployment before end 2026.
- Among the non-LSSIP States, the Basic CCO is implemented in BY (7 locations) and KG (5 locations), while implementation plans are reported by DZ (5 locations, by end 2025), KG (2 locations, in 2027/2028), KZ (4 locations by end 2027) and RU (8 locations by the end of 2025). There is less interest in the deployment of the more advanced Element (APTA-B1/5), with only plans in BY (1 location by 2030), KG (1 location by 2027) and KZ (9 locations by 2025/2027).



New Implementers: 6 Airports



Progress among non-completed stakeholders



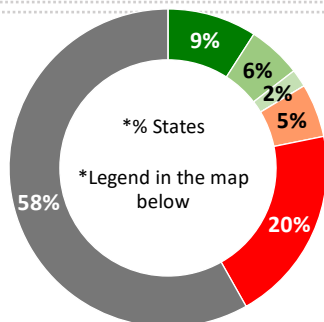
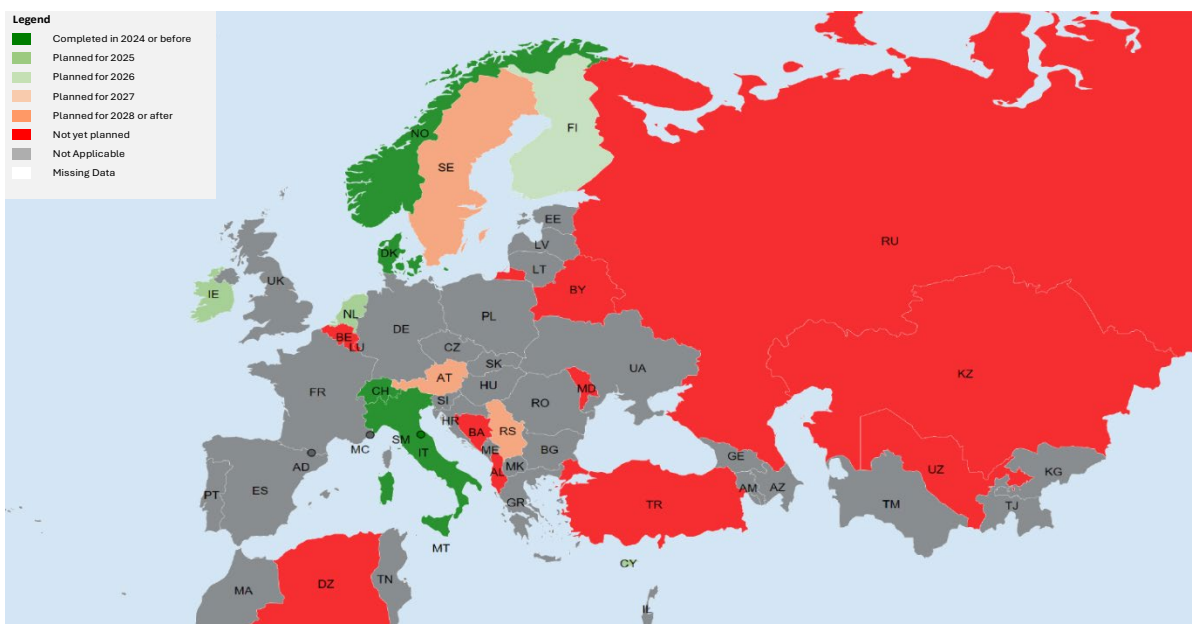
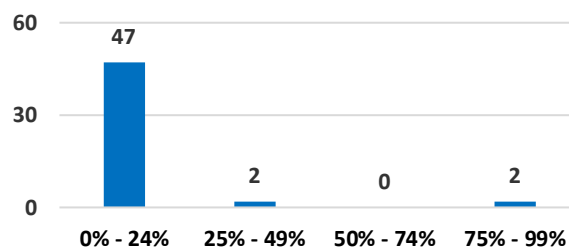
Description:

PBN Point in Space (PinS) operations include arrivals and departure procedures, specific to helicopters, that allow visual landing and take-off operations from heliports or other landing locations.

Helicopter unique capabilities allow IFR operations that start or terminate from any suitable point in space (PinS), as long as visual conditions support take-off/landing capability from that point.

Implementation Summary (end 2024):

- The interest for the deployment of the Element remains extremely limited, with most States (43) either having no plans for implementation or deeming it “Not Applicable”.
- The main reason for not implementing the Element is the lack of business or operational needs, as well as the characteristics of the operational environments.
- Only 5 States have implemented the Element while another one (EE), even if is reporting the Element as “Not Applicable” has also implemented Low Level Routes in Tallinn CTR. FR is also reporting the Element as “Not Applicable” but has published in the AIP an IFR route for helicopters flying between hospitals of the Alsace plain.
- Among the non-LSSIP States within the Region, none of the 9 States is reporting implementation plans.

**New Implementers: DK, IT****Progress among non-completed stakeholders**

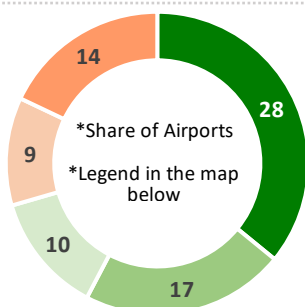
Description:

This Element represents the use advanced features of PBN in design of approach procedures to provide more access to airports in challenging environments, where conventional procedures are unsuitable.

PBN approaches with advanced functionality allow for the introduction of more flexible approaches including the use of RF legs within the Final Approach Segment (FAS) and RNP. Advanced RNP is the navigation specification which encompasses all elements of PBN (excluding RNP AR APCH). RNP AR APCH requires a Specific Approval.

Implementation Summary (end 2024):

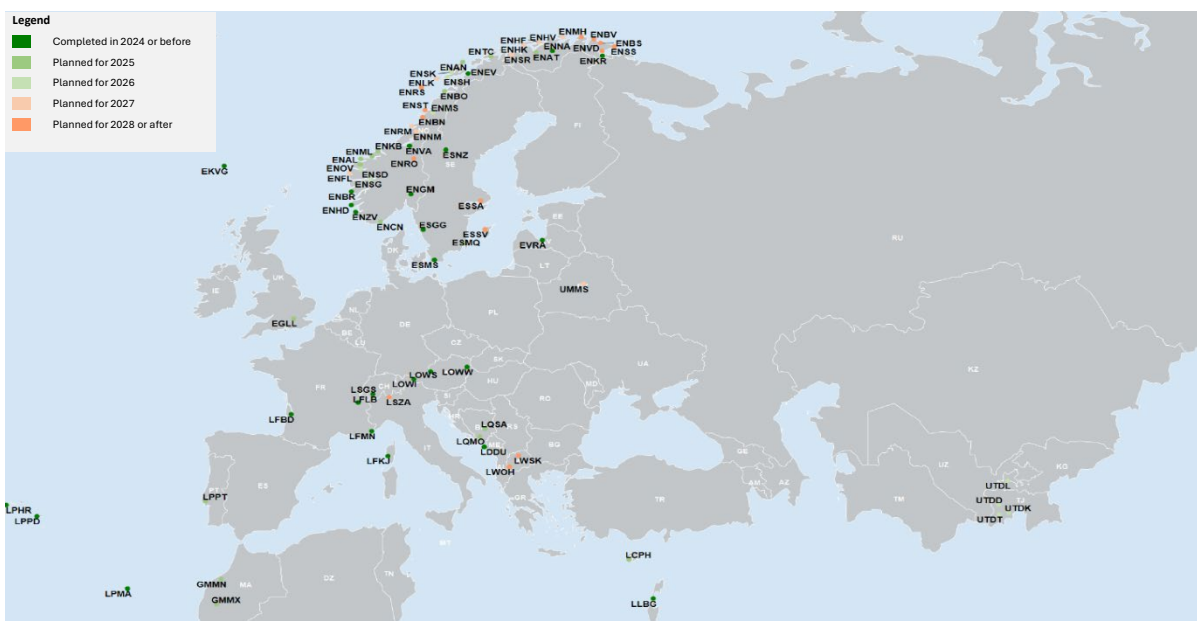
- Advanced RNP is not yet available in the PBN Map tool, and no such approach procedures are published yet in Europe therefore, from an ECAC perspective the current analysis is limited to the RNP AR APCH capabilities.
- This feature is currently implemented at 28 airports in the Region (3 implementations completed in NO in 2024) and is planned for deployment in another 17 locations before the end of 2025.
- Among the non-LSSIP States the Element is not yet implemented but it is reported as planned for implementation at 1 location in BY (by end 2027) and 4 in TJ (by end 2026).

**New Implementers: 3 Airports****Expected 2024 Implementation vs Achieved 2024 Implementation**

2023 data
Completed in 2024



2024 data
Planned in 2025 Planned in 2024



Description:

This Element represents the use advanced features of PBN in design of arrival procedures to provide more flexibility in airspace design (e.g., RF legs outside of the Final Approach Segment), leading to greater efficiency in the terminal area and increased capacity.

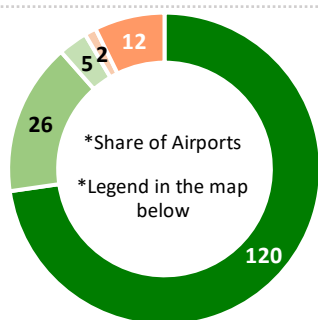
Advanced RNP is the navigation specification which encompasses all elements of PBN (but excluding RNP AR APCH). It requires an FMS based on a TSO-C115d.

Implementation Summary (end 2024):

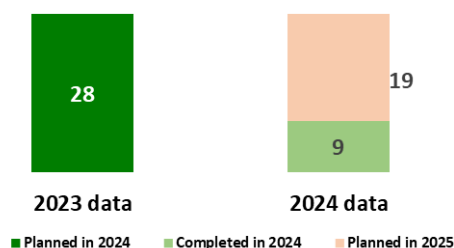
- Interest in RNP1 SIDs and STARs with RF legs remains somehow limited throughout the Region, as several States consider that RNP1 implementation is unnecessary due to the adequacy of RNAV1 for their operational needs.
- Nonetheless, 120 airports have successfully implemented this Element for all runway ends, while an additional 26 airports anticipate completing the implementation by the end of 2025.
- Among the airports which are not yet “completed” for all RWY ends, at least 8 have implemented the Element for at least one RWY end.
- Among non-LSSIP states, the Element is not yet reported as implemented, but BY (1 location by 2027) and TJ (4 locations by 2026) have expressed plans for deployment.



New Implementers: 9 Airports

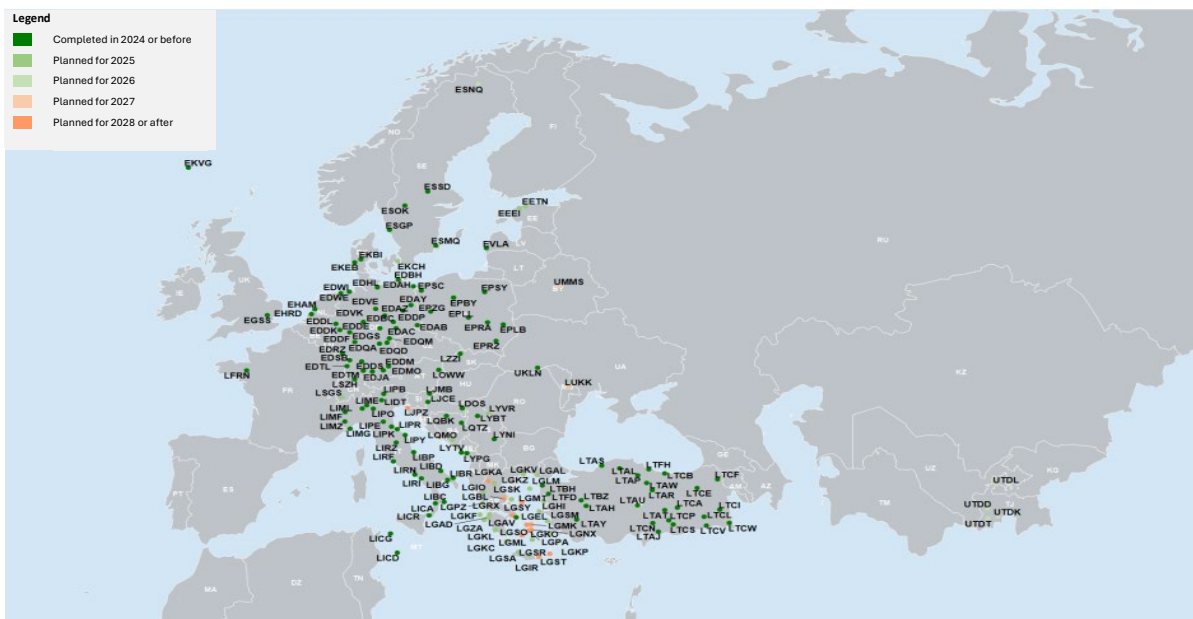


Expected 2024 Implementation vs Achieved 2024 Implementation



Legend

- Completed in 2024 or before
- Planned for 2025
- Planned for 2026
- Planned for 2027
- Planned for 2028 or after



Description:

Automatic Dependent Surveillance – Broadcast (ADS-B) provides an aircraft's identification, position, altitude, velocity, and other information to any receiver (airborne or ground) within range. The broadcasted aircraft position/velocity is normally based on the global navigation satellite system (GNSS) and transmitted at least once per second.

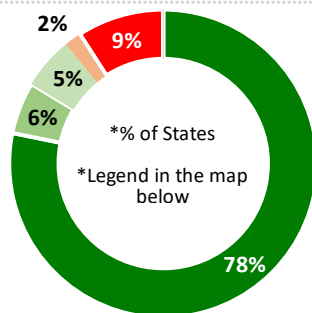
As such, ADS-B supports the provision of Air Traffic Services and operational applications at reduced cost and increased surveillance coverage

Implementation Summary (end 2024):

- Deployment of the Element continues within the EUR Region with more and more ADS-B stations deployed (stand-alone or integrated within MLAT/WAM systems).
- 43 States are reporting that ADS-B systems are already in operational use.
- Moreover, among the States which have not yet reported the completion of the Element, ADS-B stations have already been installed but not yet integrated in the surveillance systems or used operationally.
- In some other instances (e.g RU, TM) ADS-B is already used in operations but the implementation is reported as still "ongoing" as the implementation projects are continuing in order to extend the coverage.
- More than 2500 ADS-B stations (stand alone or integrated in MLAT/WAM systems) are currently deployed.
- Within the non-LSSIP States, the Element is reported as completed by BY, KZ, TJ and TN and in implementation by RU (in 2025), by DZ, KG and UZ (in 2026) as well as TM (in 2028).

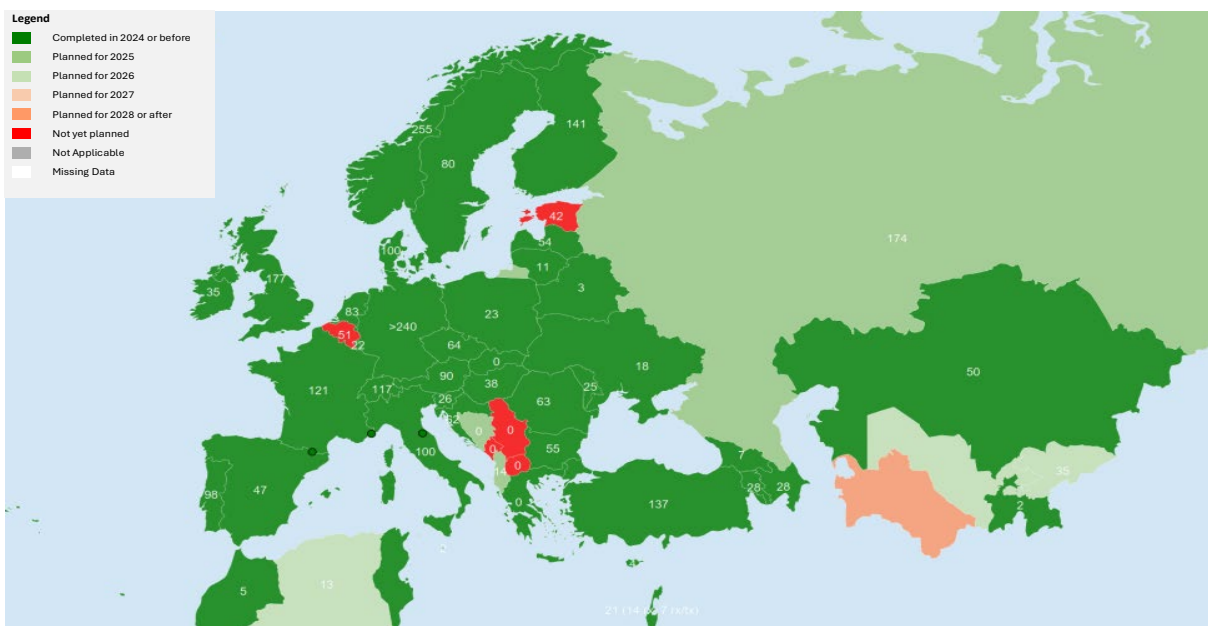


New Implementers: none



**Expected 2024 Implementation vs Achieved
2024 Implementation**

N/A



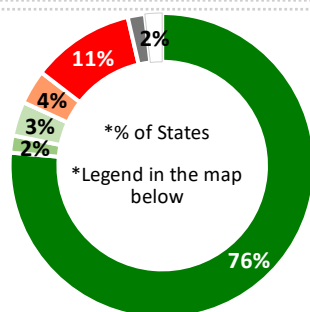
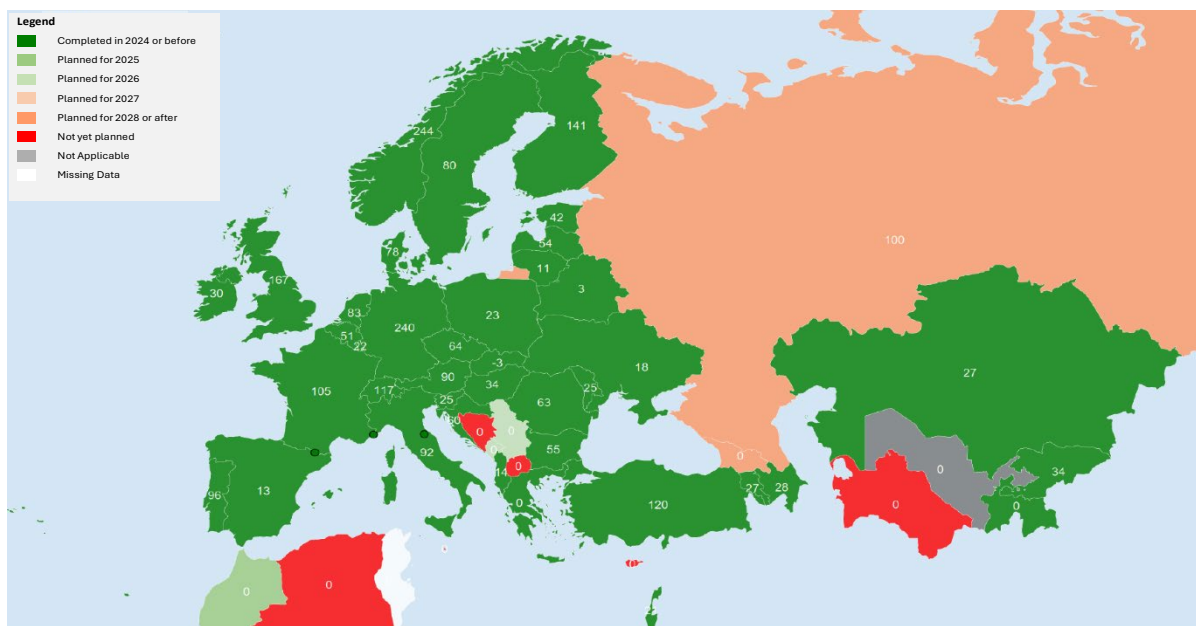
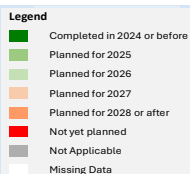
Description:

MLAT is a new technique providing independent cooperative surveillance. The MLAT system interrogates an aircraft, and the transponder reply is received by multiple receivers located in different places. The reply's times of arrival difference at the receivers allows the position of the source of signals to be determined, with an accuracy that is dependent on the number of receivers and their location relative to the aircraft.

MLAT allows cooperative surveillance in rough terrain such as in mountainous regions or on airport surfaces where surveillance systems requiring a rotating radar dish had performance difficulties. The technique is now also used to provide surveillance over wide area (wide area MLAT system - WAM).

Implementation Summary (end 2024):

- The interest in using multilateration (MLAT) for providing surveillance at airports (LAM) or over wide areas (WAM) is very high all across the EUR Region, with 42 States having completed the deployment of the Element.
- Almost 2500 sensors are deployed in the Region either as part of LAM or WAM systems.
- LAM is already widely used to enable airport surface surveillance, allowing the implementation of Advanced Surface Movement Guidance and Control Systems (A-SMGCS).
- In some instances, States reporting the implementation still in progress (e.g. RU) have actually deployed WAM/LAM systems in parts of their airspace or at airports, but the implementation continues in other locations. Among the other non-LSSIP States, the Element is also deployed in BY, KG and TJ.

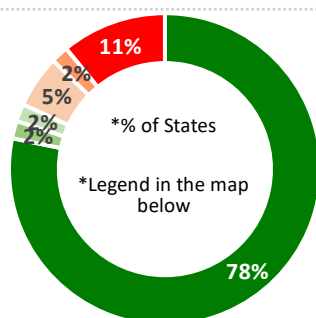
**New Implementers: None****Expected 2024 Implementation vs Achieved 2024 Implementation**

Description:

Downlink of Aircraft Parameters (DAPS) includes both Controller Access Parameters (CAPs) and System Access Parameters (SAPs). Possible CAPs include Magnetic Heading, Indicated Airspeed / Mach Number, Barometric rate of climb/descent, and Selected Altitude (which can also be consider a SAP). SAPs include Roll Angle, Track Angle Rate, True Track Angle, and Barometric Pressure Setting. SSR-DAPS enables ATM systems to obtain additional information from an aircraft transponder, via interrogation by a cooperative surveillance system (Mode S radar or MLAT). This additional information can be used to increase controller awareness and reduce the volume of air-ground voice communications, and/or to improve the performance of tracking systems or safety net systems such as STCA and MSAW.

Implementation Summary (end 2024):

- 43 States in the Region have the technical capability to receive, display or process at least one of the DAPS
- The number of processed parameters and the extent of operational use varies extensively among the States
- The most widely used parameter is the Selected Altitude (SA). This information is reported as integrated in the ATC tools (notably safety nets) by 23 States. The SA is also reported as displayed for the information of the controllers by 35 States. This is followed by the Indicated Airspeed and by the Magnetic Heading, mostly shown for information on the ATCO ODS (Operator Input and Display Systems) in 35 respectively 34 States.
- Within the non-LSSIP States, the Element is implemented by BY, TN and UZ and planned for deployment by DZ (in 2026) as well as KG, KZ and TM (in 2027).

**New Implementers: None****Expected 2024 Implementation vs Achieved 2024 Implementation**

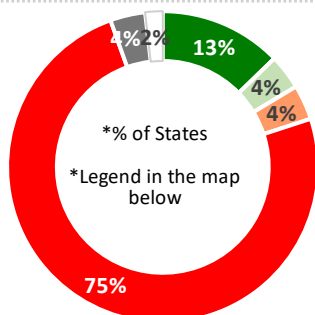
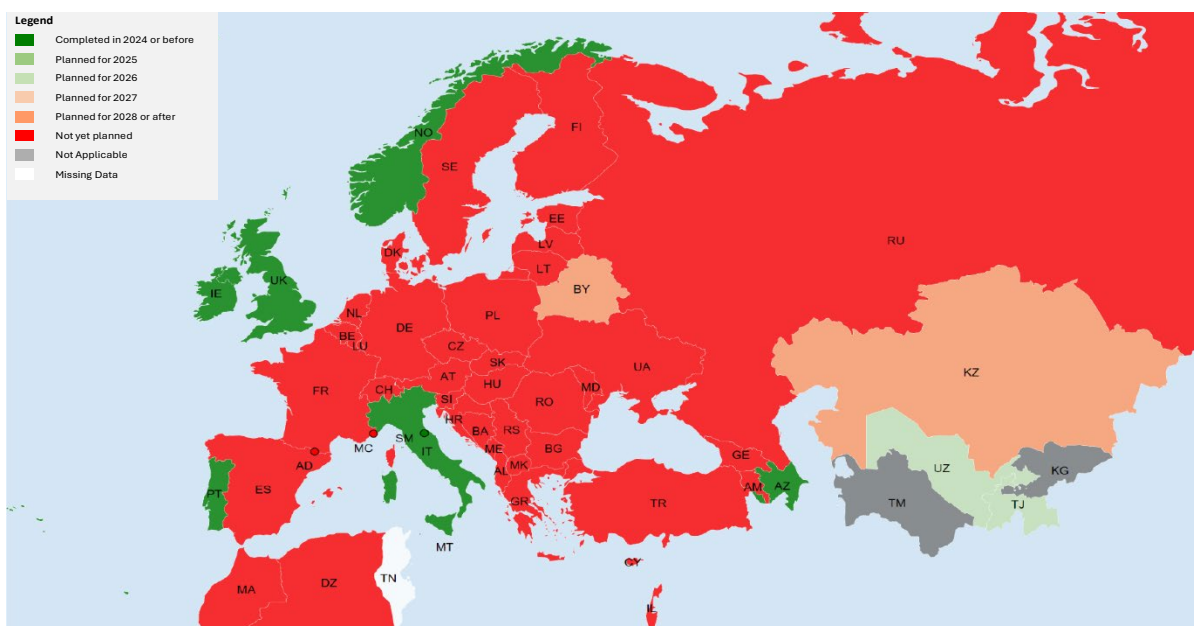
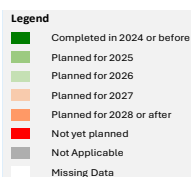
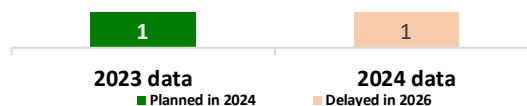
Description:

ADS-B provides an aircraft's identification, position, altitude, velocity, and other information to a receiver on an orbiting satellite. The broadcasted aircraft position/velocity is normally based on the global navigation satellite system (GNSS) and transmitted at least once per second.

Aircraft ADS-B signals are received on one or more orbiting satellites, and this information is passed through a data network to a Service Delivery Point at an Air Traffic Service facility (or facilities).

Implementation Summary (end 2024):

- At present, there is still quite limited interest in implementing the Element.
- As anticipated, the Element appeals to the States providing air navigation services over the high seas, for which SB ADS-B would allow the provision of surveillance services, with an obvious safety and efficiency benefit.
- Currently only 7 States have implemented the Element while 43 other States do not have any plans for its deployment, or consider it as "Not Applicable", because of the perceived lack of a business/operational need.
- Among the non-LSSIP States, TJ and UZ are reporting plans for deployment in 2026, to be followed by KZ and BY, both in 2030. It should be noted that for KZ, SB ADS-B information is technically available in the ground system, but the operational use is expected in 2030.

**New Implementers: None****Expected 2024 Implementation vs Achieved 2024 Implementation**

COMI-B0/4	VHF Data Link (VDL) Mode 2 Basic
COM-B1/2	VHF Data Link (VDL) Mode 2 Multi-Frequency

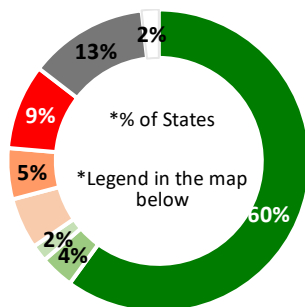
Description:

VDL Mode 2 is narrow-band transceiver operating in the VHF aviation protected spectrum band, which will transmit data to support data communications between the aircraft and ground. VDL Mode 2 Multi-Frequency consists of a set of air-ground protocols that increase the data rate to 31.5 kbits. It allows transmission from a character-oriented protocols to digital or bit-based protocols while using VHF air and ground narrow-band transceiver operating in the VHF aviation protected spectrum band, which will transmit textual data to and from the cockpit to support data communications between the pilot and the air traffic controller.

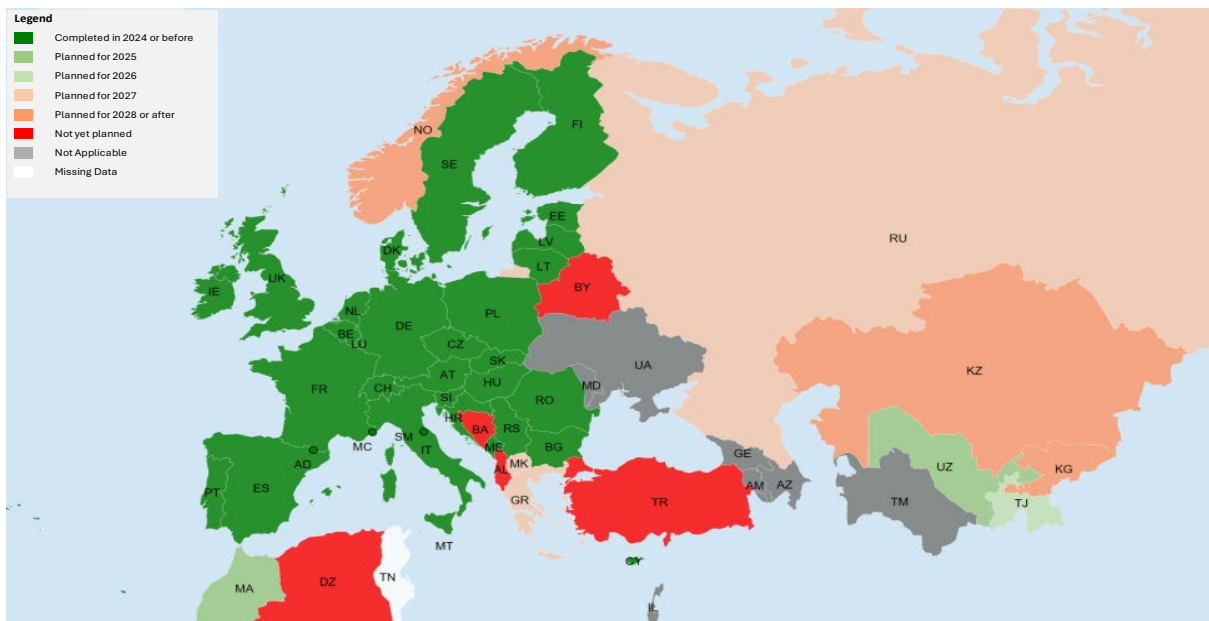
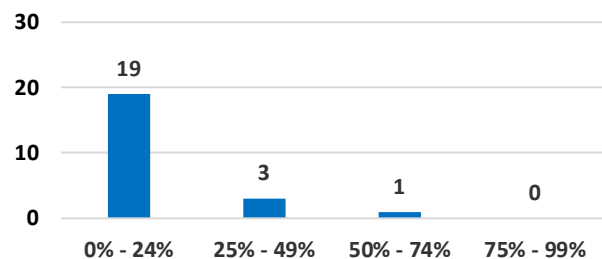
Implementation Summary (end 2024):

- The deployment of the Element continued, with 33 States (all in the western half of the EUR Region), 2 more than the previous year, already using it for the provision of Controller Pilot Data Link Communications services above Flight Level 285.
- At this point in time, the analysis does not distinguish between "Basic" and "Multi-Frequency" variants, as this decision depends on local considerations related to specific needs. It also does not address the use of VDL Mode 2 for the provision at airports of the Departure Clearance via data link or for other applications.
- Within the non-LSSIP States there is a clear interest in implementation, the first deployment being expected in UZ in 2025, to be followed by KG, KZ, RU and TJ, within the 2027-2030 timeframe.
- For BE, LU and NL the Element has been deployed in the airspace where the service is provided by the Maastricht Upper Area Centre.

✓ New Implementers: MT, SK



Progress among non-completed stakeholders



Description:

Aeronautical Fixed Telecommunications Network (AFTN) has effective store-and-forward messaging service for the conveyance of text messages, using character-oriented procedures, for many years.

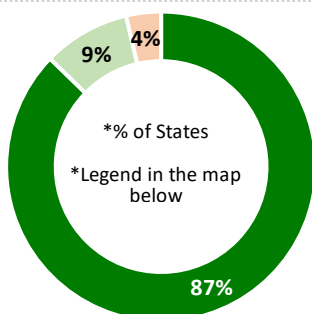
ATS Message Handling System (AMHS) makes use of higher speed communication than AFTN. It also allows the use of bit-oriented communications allowing greater flexibility in message types. Attachments to messages can also be supported, thus allowing the exchange of graphics.

The AMHS is served as ICAO mandated communication for data exchange between ANSPs (ICAO Doc. 9880 and Annex X) and is expected to be utilized to carry traffic for AIDC/Flight Plan/MET until SWIM is ready in Block 2.

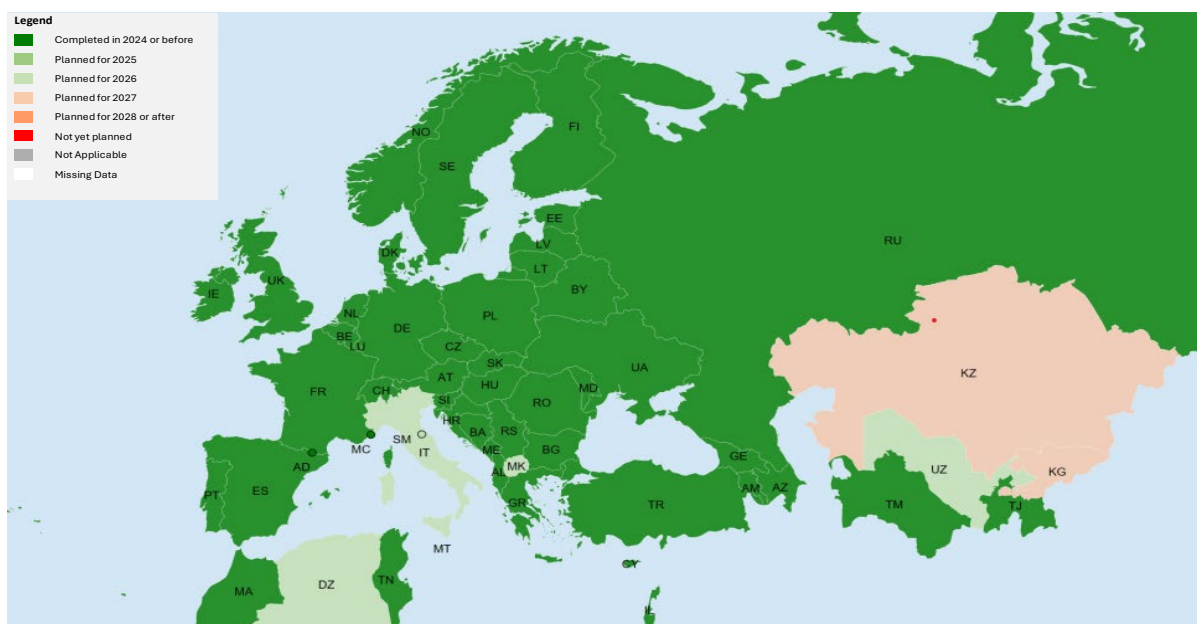
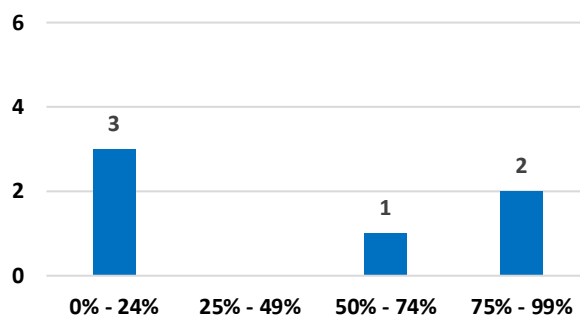
Implementation Summary (end 2024):

- Implementation of the Element is approaching completion, with 48 States being fully compliant with the Basic AMHS, which is already offering significant improvements over AFTN.
- For some of the States still reporting the implementation as “ongoing” (e.g., IT) the main service provider (ENAV) has already implemented AMHS while the MIL stakeholders expect to be ready in 2026. In some instances, the equipment is installed and operated at national level, while international information exchanges are still to be implemented (e.g. KZ) therefore the implementation is reports as still ongoing.
- There is a good level of progress across the non-LSSIP States as well, with the functionality already deployed in BY, RU, TJ, TK and TN while DZ and UZ expect to deploy by end 2026, followed KG and KZ in 2027.

New Implementers: none



Progress among non-completed stakeholders



Description:

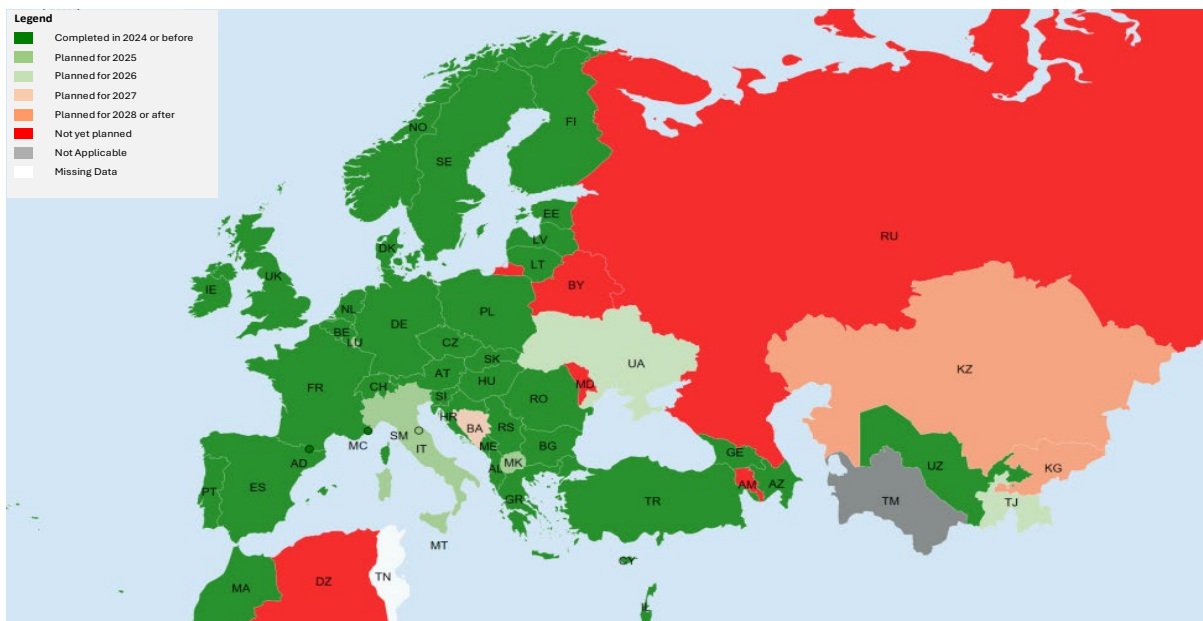
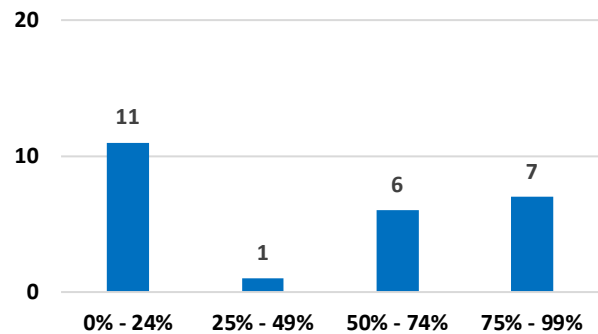
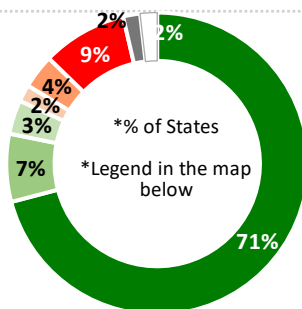
ATN/IPS enables the efficient integration of technologies with improved integrity to support air to ground aeronautical safety services and regularity of flight communications.

It consists of IPS nodes and networks operating in a multinational environment in support of Air Traffic Service Communication (ATSC) as well as Aeronautical Industry Service Communication (AINSC), such as Aeronautical Administrative Communications (AAC) and Aeronautical Operational Communications.

This evolution will support enhanced civil-military cooperation and coordination functions, if interoperability and military information security aspects are considered.

Implementation Summary (end 2024):

- The Element is currently being reported as “completed” by 39 States (38 of which within the LSSIP area), 4 more than in the previous Report.
- All the LSSIP States which have implemented the Element have done it through the use of NewPENS (New Pan-European Network Services).
- In the vast majority of cases the implementation is done at the level of ANSP. There is a much lower interest at the level of Airport Operators, mostly because the lack of operational or business needs. Therefore only 6 States have reported implementations or plan for implementation at airports. Among them, IT has finalised the deployment at ANSP level while the Airport Operator expects to be ready in 2025.
- Amongst the non-LSSIP States, the Element is deployed in UZ and planned for implementation in KG, KZ and TJ within the 2026/2028 timeframe.

**New Implementers : GE, GR, MA, UZ**

This Element represents the provision of Aerodrome Control or Aerodrome Flight Information Services (AFIS) at aerodromes from other than an on-site facility. This could be achieved by utilizing either video surveillance, digital surveillance, procedural processes, or a combination thereof, which is commensurate with the complexities and traffic demands at the aerodrome. A Remote Tower Centre (RTC) will be remotely connected to one or more aerodromes and consist of one or more Controller Working Positions (CWP), dependent on the requirements of the connected aerodrome(s).

- Implementation of Remote Tower is building up speed with the functionality already used in operations at 31 locations in the EUR Region, with another 9 expected to become operational by the end of 2026.
- Several current implementations are expected to be further developed with the addition of other Remote Tower Modules. E.g. the Brindisi Remote Tower Control Centre will host 5 Remote TWR Modules by the end of 2027, while the Tallinn Remote Tower Control Centre will finally provide services at 4 locations.
- Interest in deploying Remote Tower technology is also on the rise among non-LSSIP States. The first implementations are anticipated in 2026 in RU (UEMM), to be followed by KZ (1 location, in 2029) and BY (1 location, in 2030).

*Share of Airports
*Legend in the map below

Category	Share of Airports
Large	31
Medium	7
Small	2
Very Small	7
Other	3
Unspecified	7

Percentage Range	Number of Respondents
0% - 24%	15
25% - 49%	3
50% - 74%	1
75% - 99%	0

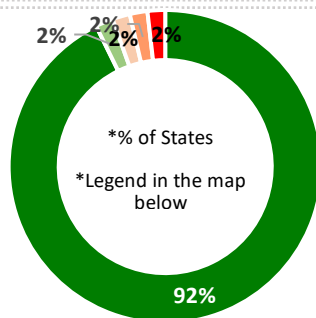
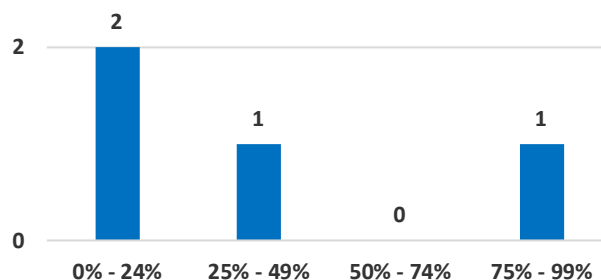


Description:

This Element represents a first automation step in the evolution of the coordination and transfer of control between neighbouring ATS units to guarantee that all related and necessary flight information will be available to the other unit as per agreement. It is meant to replace voice communication between ATS units by automatic message exchange.

Implementation Summary (end 2024):

- System supported information exchanges for the process of coordination and transfer, in particular those addressing the notification, and the coordination of flights (the “basic procedure”) are widely implemented across the entire EUR Region, with 51 States having reported completion.
- Several of the States which still report implementation as being “Ongoing” (DZ, KG), have already implemented the functionality with at least one of their neighbouring States so the Element is deployed in their systems, and the focus is on increasing the number of neighbours with which automatic message exchanges are implemented.
- Only 1 State (TJ) reports not having yet concrete plans for deployment, however implementation is expected for 2025/2026
- The implementation of this Element within the EUR Region is approaching completion, with full compliance expected to be realized in the very near future.

**New Implementers: KZ****Progress among non-completed stakeholders**

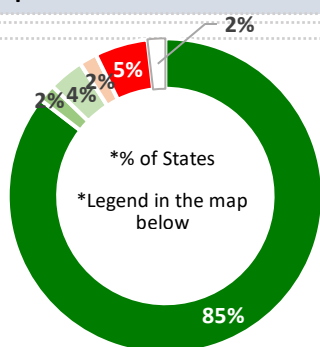
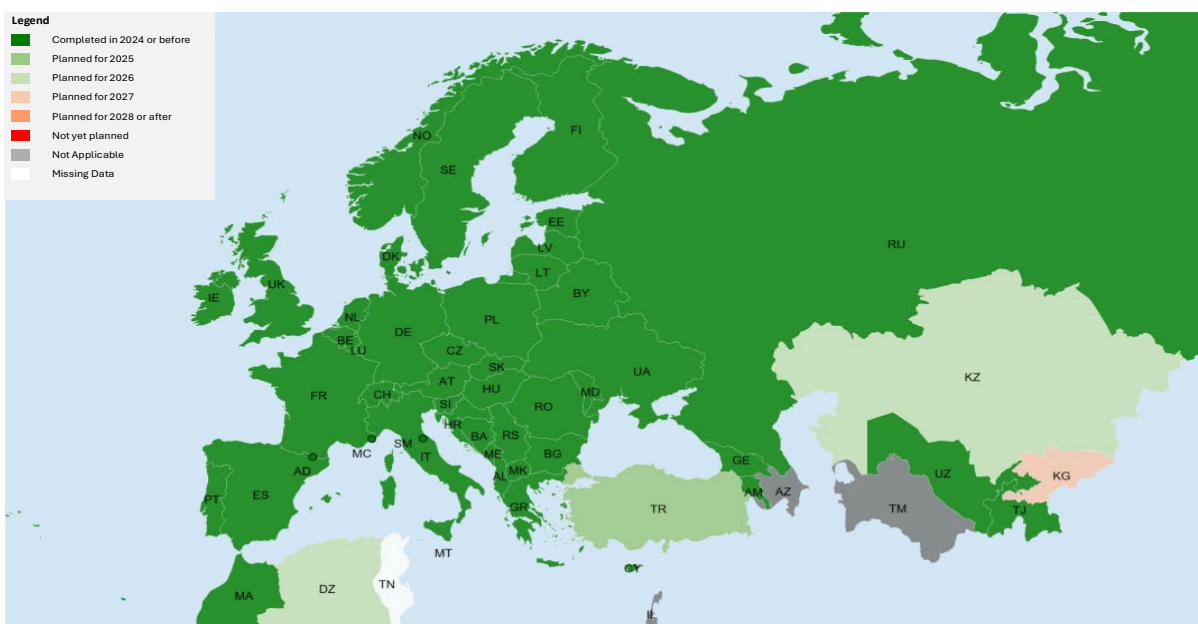
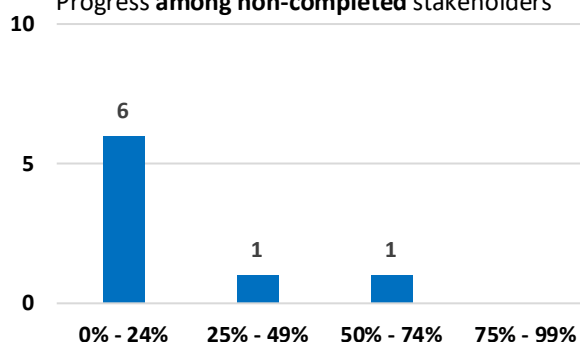
Description:

Direct routings (DCTs) are established with the aim of providing airspace users with additional flight planning route options on a larger scale across FIRs, such that the overall planned leg distances are reduced in comparison with the fixed route network. They are implemented at national and regional levels and made available for flight planning (with published conditions of use). DCTs should be considered as an early iteration of the Free Route Airspace (FRA) concept.

The extension of DCTs within and across the FIR boundaries also requires Network and ANSPs ground system upgrades for airspace management and flight data processing.

Implementation Summary (end 2024):

- The Element shows a very good level of implementation, 47 States within the Region having reported its deployment.
- This progress includes also the States which have already implemented the more advanced functionality of Free Route (FRTO-B1/1), considering that the deployment of DCT is only an interim step towards the deployment of Free Route Airspace (FRA).
- Among the non-LSSIP States, the Element is already implemented in BY, RU, TJ and UZ as well as planned for deployment by DZ and KZ (2026) as well as by KG (2027).

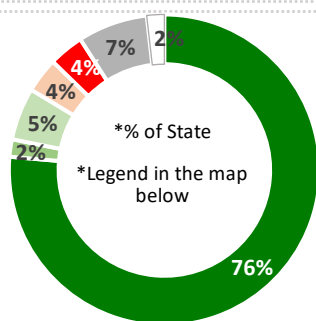
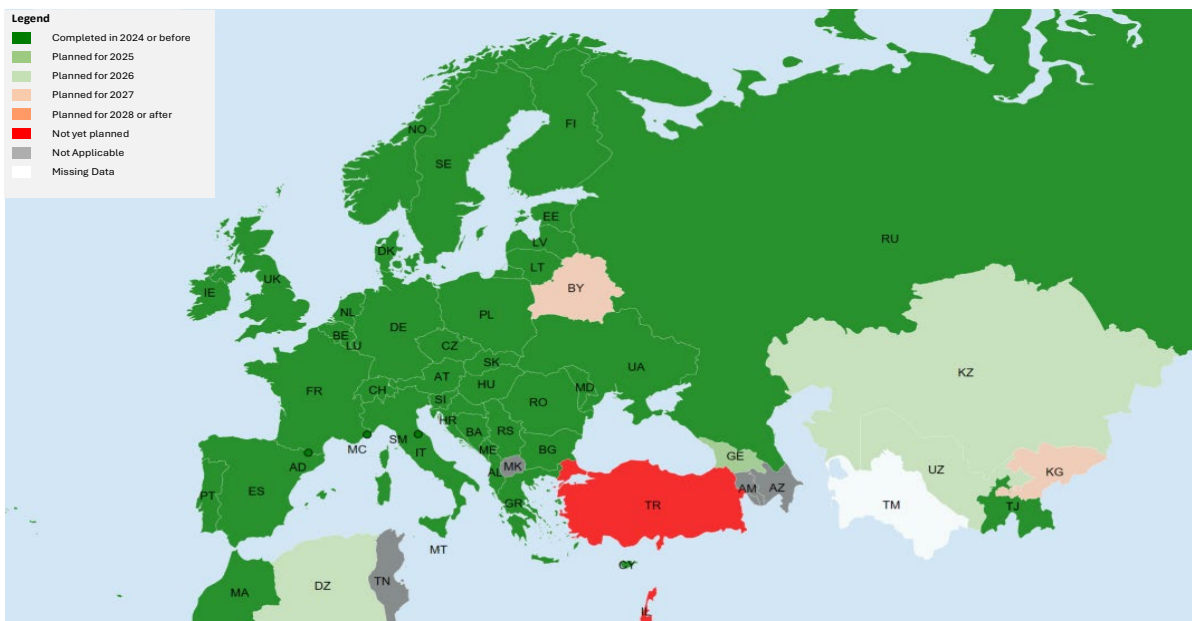
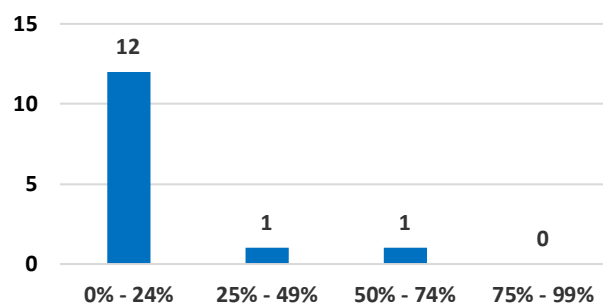
**New Implementers: none****Progress among non-completed stakeholders**

Description:

This Element addresses strategic/long term airspace management, pre-tactical planning and tactical operations. Automated ASM support systems improve airspace management processes and flexible airspace planning including time horizon specifications in all flight phases (strategic, pre-tactical and tactical time horizon) by providing mutual visibility on civil and military requirements. They also support flexible airspace planning according to civil and military ANSPs and airspace user requirements, including permit cross border and use of segregated areas operations regardless of national boundaries.

Implementation Summary (end 2024):

- The Element has already been implemented by 42 States with no implementers during the reporting cycle.
- Among the implementers, 26 States have implemented both a local tool (e.g., EUROCONTROL's LARA, Local and sub-regional airspace management support system, or equivalent) as well as a centrally provided system (e.g., CIAM also provided by the EUROCONTROL Network Manager), one system in backup of the other.
- Outside the LSSIP area, the Element is already deployed by RU and TJ while DZ, KG and UZ have implementation plans for 2026, to be followed by BY and KZ in 2027.
- Note: for improved granularity, for the LSSIP area, the analysis is conducted by tracking the progress of Stakeholder Lines of Action AOM19.5-ASP01, "Deployment of automated ASM support systems (LARA or its equivalent)," or AOM19.5-ASP02, "Adoption of the NM system (CIAM) for ASM capabilities".

**New Implementers: none****Progress among non-completed stakeholders**

Description:

MTCD assists the controller in conflict identification and planning tasks by providing automated early detection of potential conflicts; facilitating identification of flexible routing/conflict free trajectories; identifying aircraft constraining the resolution of a conflict or occupying a flight level requested by another aircraft.

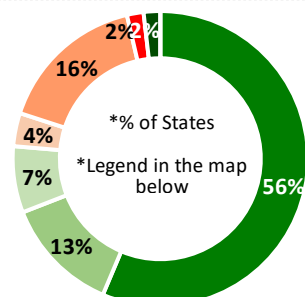
The monitoring aids (MONA) function provides the controller with warnings if aircraft deviate from a clearance or planned trajectories and reminders related to the ATCO instructions to be issued. MONA might include the flight progress monitoring as well as the lateral, longitudinal, vertical and Cleared Flight Level (CFL) deviations.

Implementation Summary (end 2024):

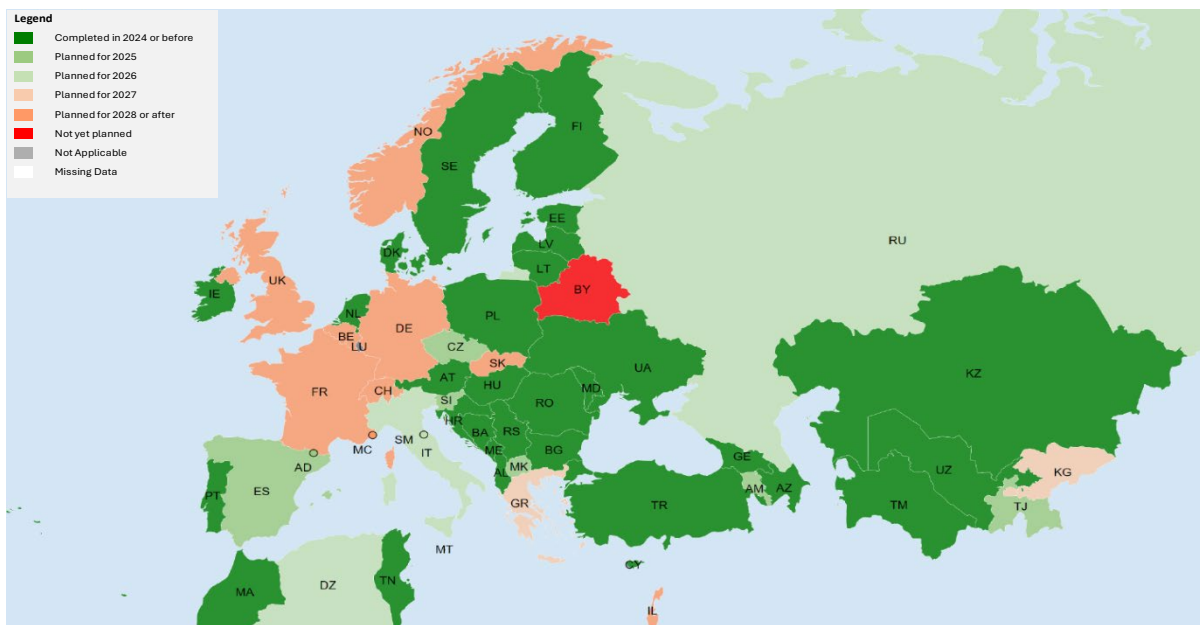
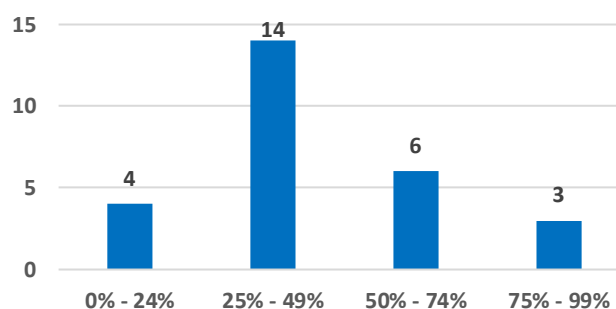
- The implementation of conflict detection and conformance monitoring tools is progressing well within the ICAO EUR Region with both functionalities (MTCD and MONA) being deployed in 31 States of the Region.
- Among several of the States reporting implementation still in progress (e.g. AM, BE, ES, SK) one of the 2 functionalities, either MTCD or MONA, (mostly MONA), is already implemented while the other is in progress.
- Among the non-LSSIP States, the Element has been fully implemented by KZ, TM, TN and UZ. Subsequent implementations are expected in TJ (2025), as well as DZ and RU (2026), to be followed by KG the year after.



New Implementers: none



Progress among non-completed stakeholders



Description:

The Free Route Airspace (FRA) is a specified volume of airspace within which users may freely plan a route between a defined entry point and a defined exit point, with the possibility to route via intermediate (published or unpublished) waypoints, without reference to the ATS route network, subject to airspace availability. Within this airspace, flights remain subject to air traffic control.

FRA implementation can be customized for instance: laterally and vertically; during specific periods; with a set of entry/exit conditions; with initial system upgrades. The extension of FRA within and across the FIR boundaries also requires upgrades of the ATM network function system and the ANSPs ground system for airspace management and flight data processing.

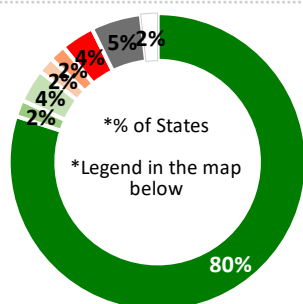
FRA concept brings significant flight efficiency benefits and a choice of user preferred routes to airspace users.

Implementation Summary (end 2024):

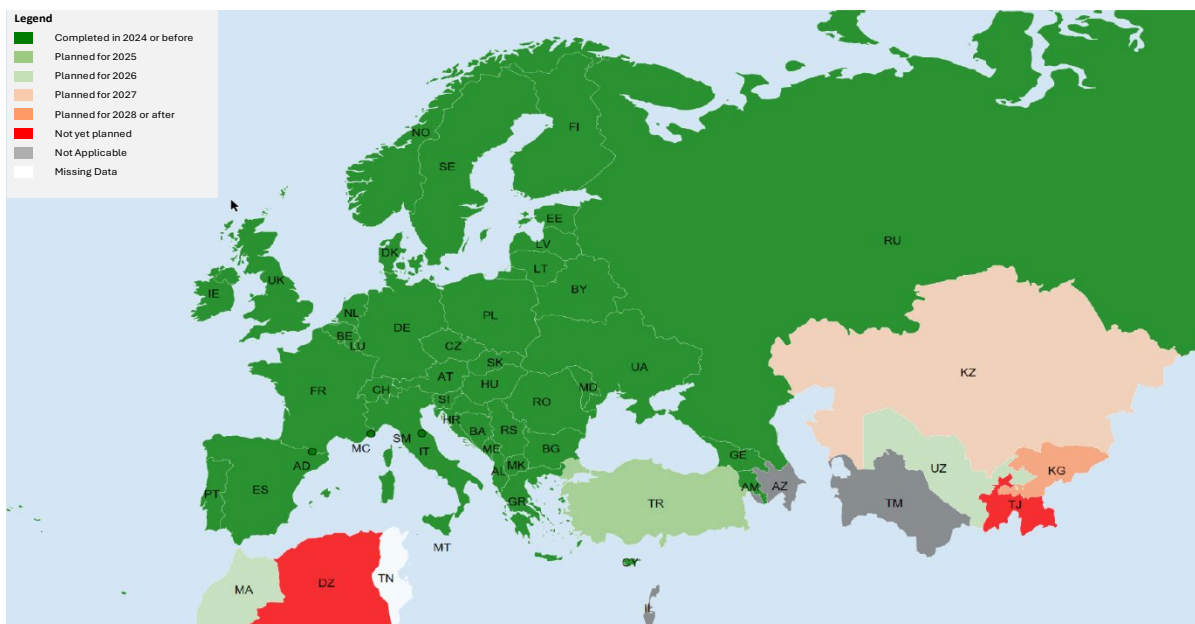
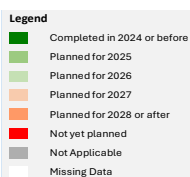
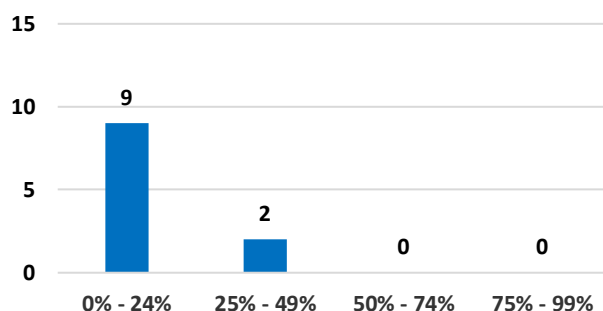
- Overall, at EUR Region level, the Element is deployed in 44 States, 1 other (TR) expecting completion by end 2025.
- In very many instances the implementation goes beyond the national FIRs as FRA is deployed more and more cross-border which is a very positive development from the perspective of maximising the FRA benefits.
- Among non-LSSIP States, the Element is already deployed in BY and RU, to be followed by UZ (2026), KZ (2027) and KG (2028).



New Implementers: none



Progress among non-completed stakeholders



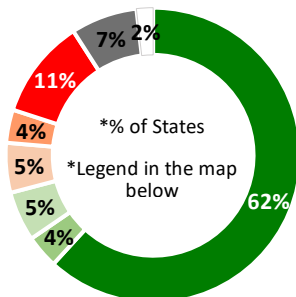
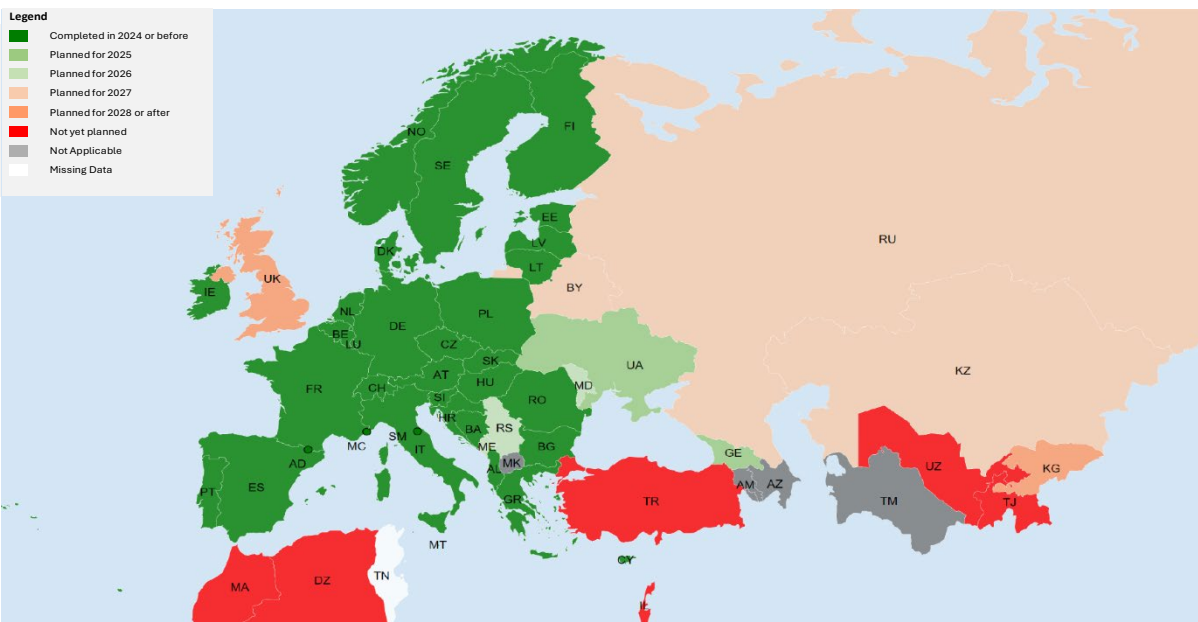
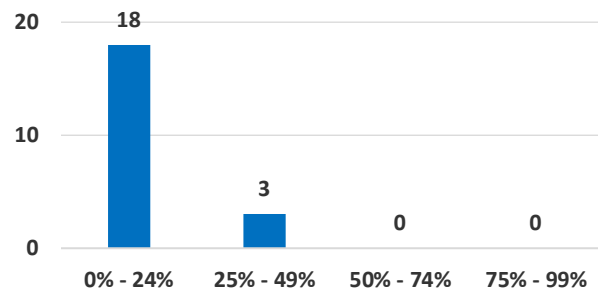
Description:

This Element enhances Airspace Management (ASM) by automated data exchange services during the pre-tactical and tactical execution phases continuously in real time. ASM information is shared between ASM systems and ATS units/systems and communicated to the ATM network function in the tactical and execution phases.

Such data, consisting of pre-notification of activation, notification of activation, de-activation, modification and release are collected, saved and processed. Furthermore, data needs to be exchanged between ASM stakeholders and made available to other actors and relevant airspace users not involved in ASM processes.

Implementation Summary (end 2024):

- The Element is reported as completed by 34 States, mainly driven by the obligations imposed by the CP1 Regulation (EU 116/2021 -Sub-AF 3.1 on ASM and Advanced FUA) on the EU Member States.
- Among the non-LSSIP States, implementations are expected in 2027 (BY, KZ, RU) and 2028 (KG) with the other States not having deployment plans yet, in particular due to the lack of operational needs.
- For BE, LU and NL the Element has also been deployed in the airspace where the service is provided by the Maastricht Upper Area Centre.
- Note: for improved granularity, for the LSSIP area, the analysis is conducted based on the Stakeholder Line of Action AOM19.5-ASP09 "Adapt ASM and ATC systems for automatic ASM data exchanges".

**New Implementers: none****Progress among non-completed stakeholders**

Description:

Dynamic sectorization represents dynamic adaptation of the ATC sectorization in order to respond to traffic demand without increasing the number of controllers working position in use.

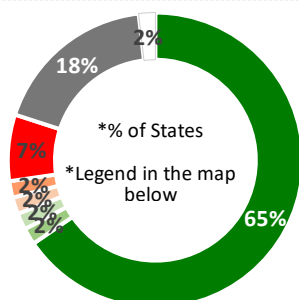
The sectorization tool enables the dynamic management of a large number of possible sector configurations. Based on the volume of pre-defined ATC sector configurations, the automated system continuously evaluates traffic demand and complexity in the future and proposes optimum sectorization solutions. This tool supports real-time shaping of the airspace volumes allocated to the physical controller working position by adding/removing elementary sectors in order to respond to the predicted traffic demand and complexity.

Implementation Summary (end 2024):

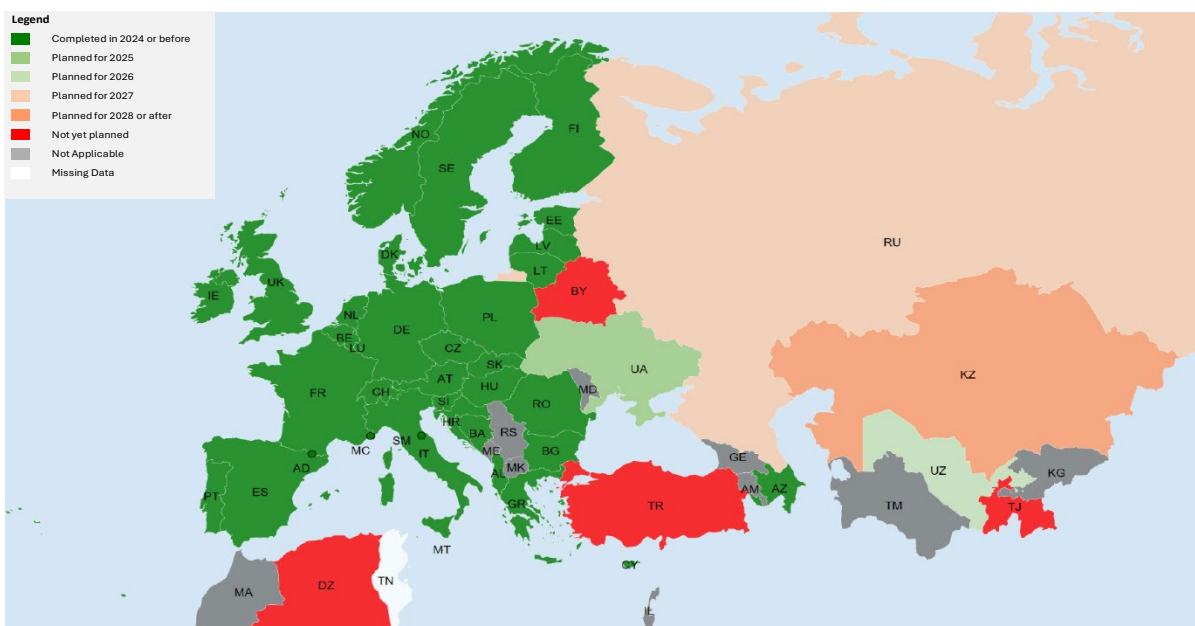
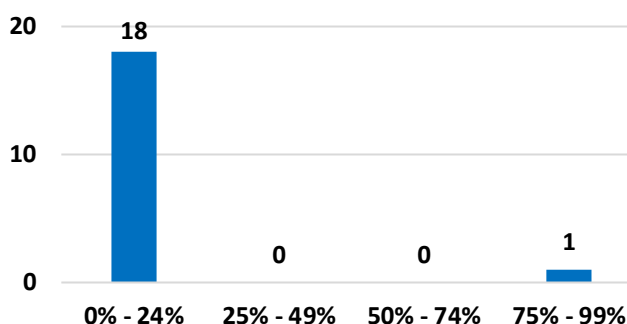
- Currently 36 States across the Region have finalised the deployment of the Element.
- Implementation has been mainly driven by the obligations imposed by the CP1 Regulation (EU 116/2021 - Sub-AF 3.1 on ASM and Advanced FUA) on the EU Member States.
- No non-LSSIP States have implemented the Element so far, due to the lack of operational needs.
- The Element is only planned to be deployed by UZ in 2026, RU in 2027, to be followed by KZ in 2028.



New Implementers: none



Progress among non-completed stakeholders



CDT provides real-time assistance to the en-route controllers (both planning and tactical) in conflict detection and resolution. It is based on new approaches that enhance and refine the existing tools yielding more efficient and usable services. MTCD aids the planning ATCO by showing only the most probable conflicts within the predefined look-ahead time, discarding detected conflicts with lower probabilities. The MTCD includes the what if probe function showing the problems that would occur if the given clearances is applied and identify the contextual traffic that may impair the manual identified conflict resolution. The tactical tool is based on the tactical trajectories and identifies the conflicts within the sectors, including the what-if capabilities. MONA provides the en-route controller with warnings if aircraft deviate from the calculated ground system trajectory or the ATCOs tactical clearances (e.g., heading, vertical rate).

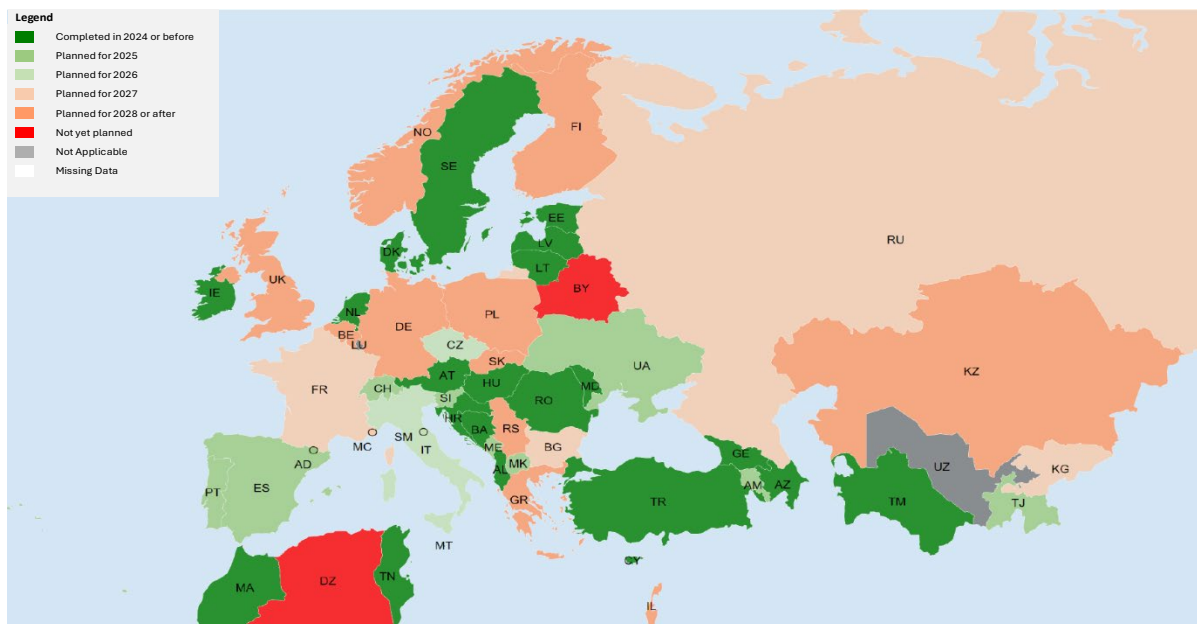
- The Element has been implemented by 22 States within the Region. As expected, it has a lower progress than the precursor Element FRT0-B0/4, addressing basic MTCD and MONA, which is already implemented by 31 States.
- The slower implementation is caused by the more advanced functionalities (e.g., Tactical Controller Tool, Conflict Resolution) which are part this Element. Still at least 14 of the States reporting the implementation of the Element as ongoing, have MONA and/or MTCD functionalities already in operations.
- Among the non-LSSIP States, the Element has been reported as implemented by TN and TM, while other States expect deployment in 2025 (TJ) followed by KG and RU in 2027 and KZ in 2028.

*% of States

*Legend in the map below

Category	Percentage
Dark Green	40%
Light Green	18%
Very Light Green	5%
Light Orange	9%
Orange	20%
Red	4%
Grey	4%

Percentage Range	Number of Respondents
0% - 24%	9
25% - 49%	10
50% - 74%	4
75% - 99%	10



Description:

The Multi-Sector Planning (MSP) function defines a new organization of controller team(s) and new operating procedures to enable the planning controller to provide support to several tactical controllers operating in different adjacent sectors. MSP controller ensures suitable coordination agreements between sectors and assists in managing the workload of the tactical controllers.

This function might reduce the ATCO workload related to intra/inter centre coordination. The workload conversion to potential capacity gains might vary considerably depending on the sector.

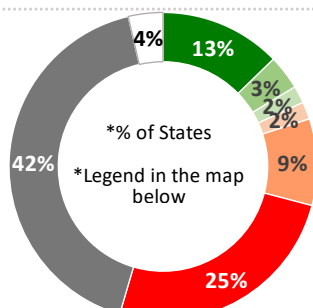
New tools and operating procedures are needed for the planning controller to provide support to several tactical controllers operating in different sectors. The multi-sector planner needs to have access to flight data, system tracks, trajectory, warnings and tools for the airspace of several ATC sectors allocated to him.

Implementation Summary (end 2024):

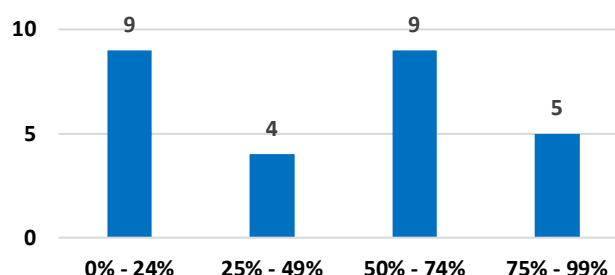
- The interest in deploying the Element remains limited, with only 7 States having finalised deployment to be followed by 3 other States by the end of 2026.
- Almost 70% of the States (37) consider the Element as either “Not Applicable” or “Not Yet Planned”. This is mostly due to their existing ATM system capabilities/limitations, airspace configurations, or lack of perceived operational benefits compared to current operations.
- It is noticed that the deployment plans are related to major future upgrades of the ATM systems.
- Among the non-LSSIP States, only RU and TJ have implemented it, while KG expects completion in 2027. The remaining States consider the Element as “Not Applicable” or do not have implementation plans yet.



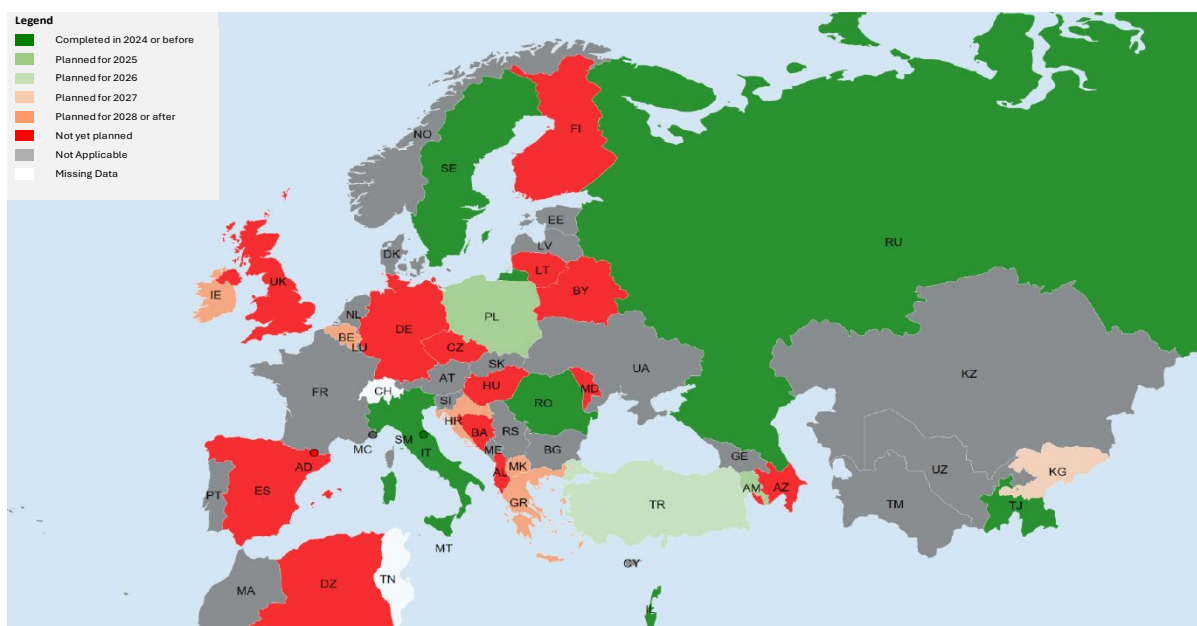
New Implementers: none



Progress among non-completed stakeholders

**Legend**

- Completed in 2024 or before
- Planned for 2025
- Planned for 2026
- Planned for 2027
- Planned for 2028 or after
- Not yet planned
- Not Applicable
- Missing Data



Description:

Point of Contact repository is part of the Global Aeronautical Distress and Safety System (GADSS) and is used to enable timely contact between the persons relevant to an emergency involving an aircraft in a specified area

Implementation Summary (end 2024):

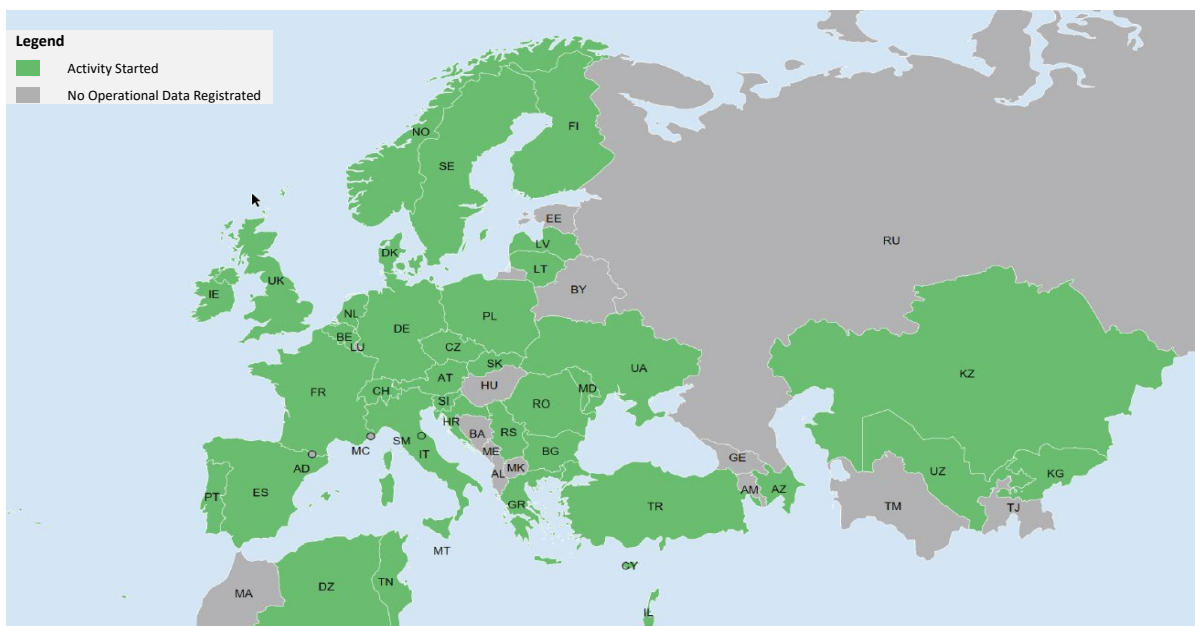
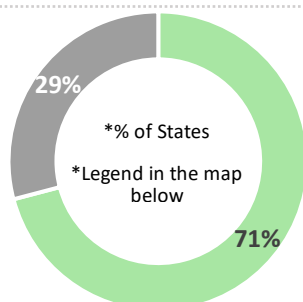
- The analysis is based on the information held in the Ops Control Directory, which is a function within the Location of Aircraft in Distress Repository (LADR).
- The States indicated in light green are those whose Airline Operators have started providing operational contact centre information in the LADR. The rate of AOs who have already provided contact details remains low; therefore, all operational stakeholders are encouraged to register and fulfil the requirements.
- Additionally, LADR, which covers autonomous distress tracking equipment on airframes and improved systems and procedures for collecting and sharing last known position of an aircraft, indicates that 29% of States (for ANS and SRR services) have started implementation by registering operational contact details in the Ops Control Directory and setting up to receive LADR notifications.
- Note: LADR is a web-based repository that collects, stores and provides access to the last known position of an aircraft in distress. AO, ANS and SRR stakeholders can request access and register in LADR. While LADR does not fully align with the GANP7 ASBU Block 1 elements, it is part of the ICAO Global Aeronautical Distress and Safety System (GADSS).



New Implementers: N/A

**Expected 2024 Implementation vs Achieved
2024 Implementation**

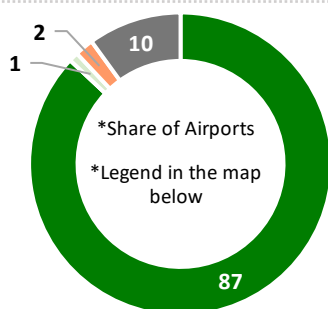
N/A



Category I performance is enabled by using GBAS Approach Service Type C (GAST-C). As an option, PBN in terminal area (RNAV 1 and RNP 1 operations) can also be supported using GBAS positioning service.

- The primary advantage of using GBAS-enabled approaches lies in the associated cost-efficiency gains, as one single ground station is sufficient to serve multiple approaches to different runway ends at one airport. As such, together with SBAS it is often seen as an enabler for ILS decommissioning and/or for providing precision approaches at airports currently not equipped with ILS systems.
- Within the EUR Region, GBAS is currently in use at 87 airports, with the majority located in RU (67 locations), followed by NO (17 locations).
- Implementation plans are underway at another 13 locations across the entire Region while among the non-LSSIP States, there are deployment plans in KZ (2 locations) and one more airport in RU (1 location).

New Implementers: none



N/A



Description:

This Element introduces improved accuracy, integrity and availability through a local airport based differential satellite navigation and monitoring system.

A local network of reference receivers is deployed at or near an airport. Observations from these reference receivers are used to compute corrections for each satellite as well as to monitor for system integrity. The information is broadcast to users via a VHF Data Broadcast link (operating in the 108 to 118 MHz band). This Element extends the capability of Block 0 by adding improved ionospheric error monitoring and mitigation as well as enhanced VDB receiver performance to support interoperability and coexistence of ILS, VOR and VDB at any airport.

Implementation Summary (end 2024):

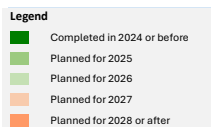

- The Element is only implemented in one location (EDDF) and planned for deployment at only 2 other (ELLX and LBSF) in 2028, respectively 2031.
- All other reporting airports are considering the Element as “Not Applicable” or do not have any implementation plans yet.
- For the time being the collection of information is limited to the deployment of CAT II operations utilizing GBAS Approach Service Type C (GAST C) in conjunction with enhanced ionospheric monitoring and airplane augmentations.



New Implementers: none

**Expected 2024 Implementation vs Achieved
2024 Implementation**

N/A



Description:

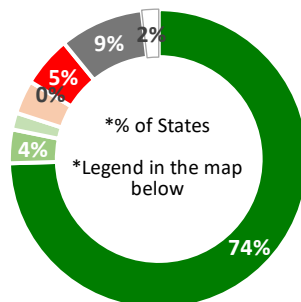
This Element introduces ASM/ATFM techniques, procedures and tools for the initial establishment of an integrated collaborative airspace management and air traffic flow and capacity management process applicable to the strategic through to the tactical phases of operations. It represents the initial step to enhancing the common situational awareness supporting optimum availability of airspace and ATC capacity to meet air traffic demand and it will result in a dynamic/rolling process supporting the enhancement of network operations. It will improve the cross-border operations and optimize network operations based on the richest and more accurate information.

Implementation Summary (end 2024):

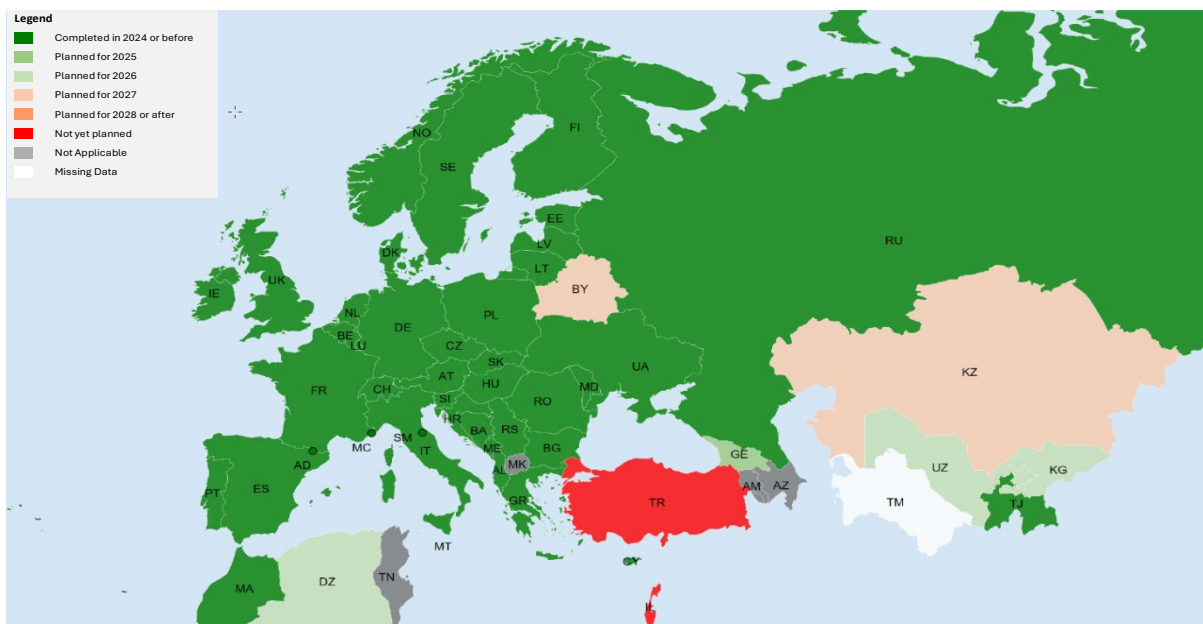
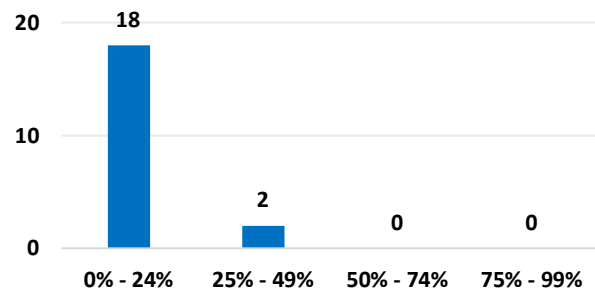
- The Element is now implemented in 41 States, showing an increased integration between ASM and ATFM all across the Region.
- For this Element, multiple ways of compliance are acknowledged (deployment of a local tool or the use of a centralised one made available by a centralised function, e.g., for the LSSIP States, the Network Manager).
- Among the non-LSSIP States the Element has already been implemented by RU, TJ, TM and UZ while BY and KG expect to finalise deployment in 2027.



New Implementers: none



Progress among non-completed stakeholders



This Element will ensure effective interface between ATC and ATFM with regard to deviations from the current flight plan, as well as enhanced tactical flow management service based on real-time aircraft position data and flight activation information, resulting to more accurate ATFM measures and thus better use of scarce airspace resources. It includes seamless exchange and processing of correlated position information, flight activation status and up to date flight plan information for airborne flights. Such data are required within the Area of Responsibility (AOR) of the ATFM unit, but also within the Area of Interest (AOI) of the ATFM unit for all flights entering the ATFM area.

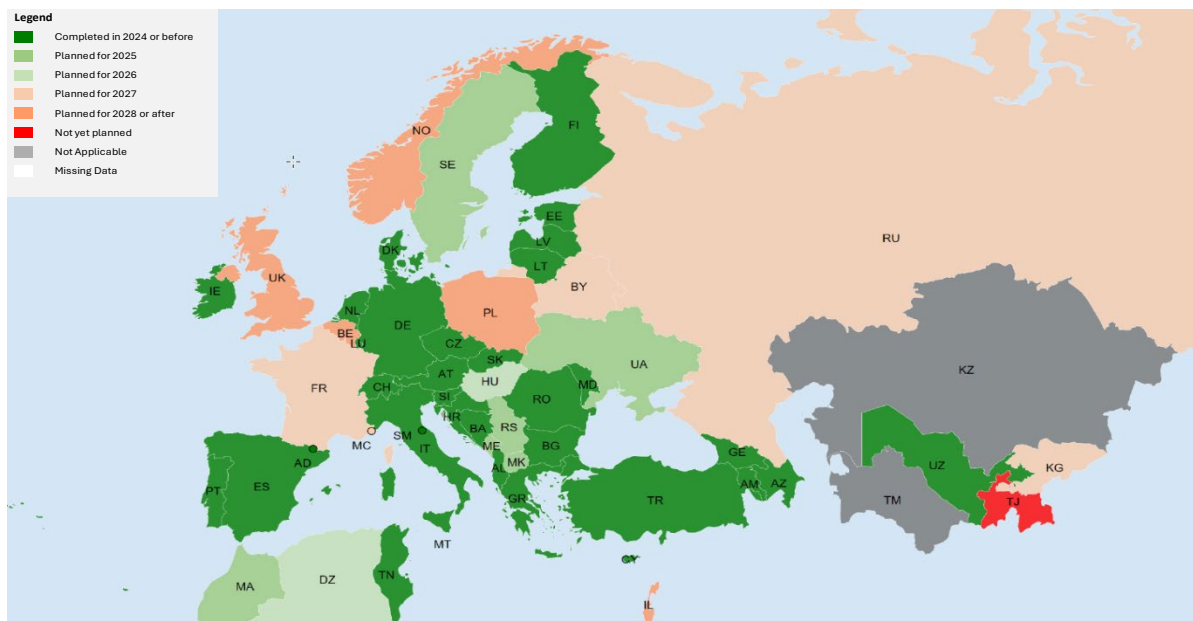
- The Element is implemented by more than half of the States in the EUR Region (34 States have reported completion of all the functionalities addressed by the Element) while another 8 expect to finalise deployment by the end of 2026.
- The basic features of the Element (the provision of correlated position reports or of flight activation messages) are virtually implemented in all the ECAC States.
- With regard the (automatic) flight plan updates for airborne flights, the implementation for the most often triggering event (missing flight plan) is already in place in 38 States.
- Among the non-LSSIP States, the Element is reported as implemented by TN and UZ, while DZ expects to finalise deployment in 2026, to be followed by BY, KG, and RU in 2027.

*% of States

*Legend in the map below

Category	Percentage
Dark Green	61%
Light Green	19%
Orange	4%
Red	2%
Grey	1%

Percentage Range	Number of Respondents
0% - 24%	5
25% - 49%	2
50% - 74%	2
75% - 99%	12

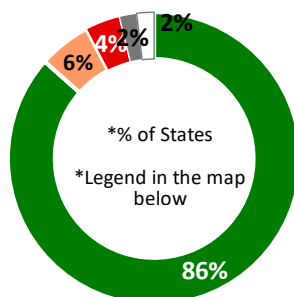
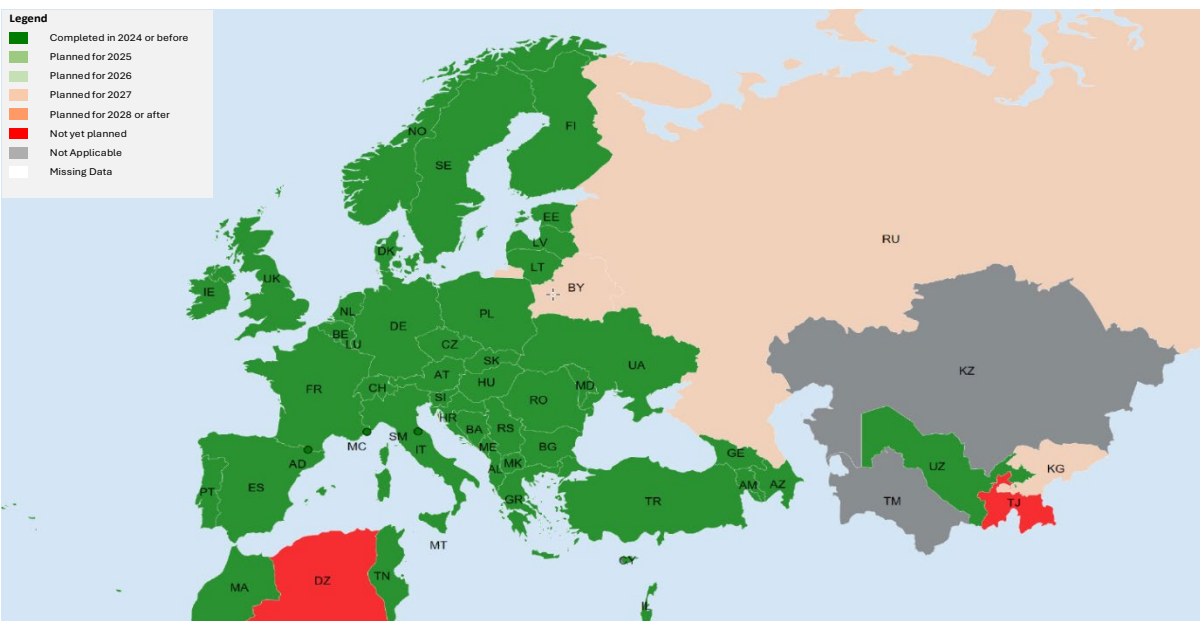
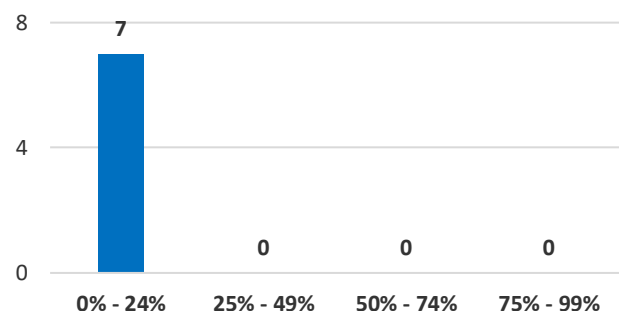


Description:

Network Operation Planning provides an overview of the situation from strategic planning through real time operations with ever increasing accuracy up to and including the day of operations by a common situational awareness for all ATFM actors within and adjacent to the ATFM area and allowing network wide demand and capacity balancing. It is based on enhanced participation in a dynamically updated collaborative planning process. This requires the sharing of the latest flight status and intentions, airport and airspace component, associated demand and capacity balancing measures in a frequently updated plan which is aimed to be realized as target by all actors.

Implementation Summary (end 2024):

- Network Operations Planning is already a well-established process within the EUROCONTROL Member States, and it is coordinated by the EUROCONTROL Network Manager. In this context, the Network Operations Plan is regularly produced. It implements the Network Strategy Plan and the Network Performance Plan at an operational level and provides a short to medium-term outlook of how the ATM Network will operate, including expected performance at network and local level.
- NM is also publishing the Rolling Seasonal Plan, a special version of the NOP, focusing on the planning of the next six weeks. It provides for a consolidated European network view of the evolution of air traffic and facilitates ANSPs and airports planning to match traffic demand in a safe, efficient and coordinated manner.
- Among the non-LSSIP States, the Element is reported as completed by TN and UZ and planned for implementation in BY, KG and RU, in 2027.

**New Implementers: none****Progress among non-completed stakeholders**

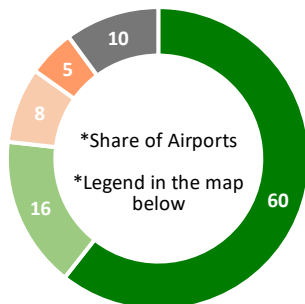
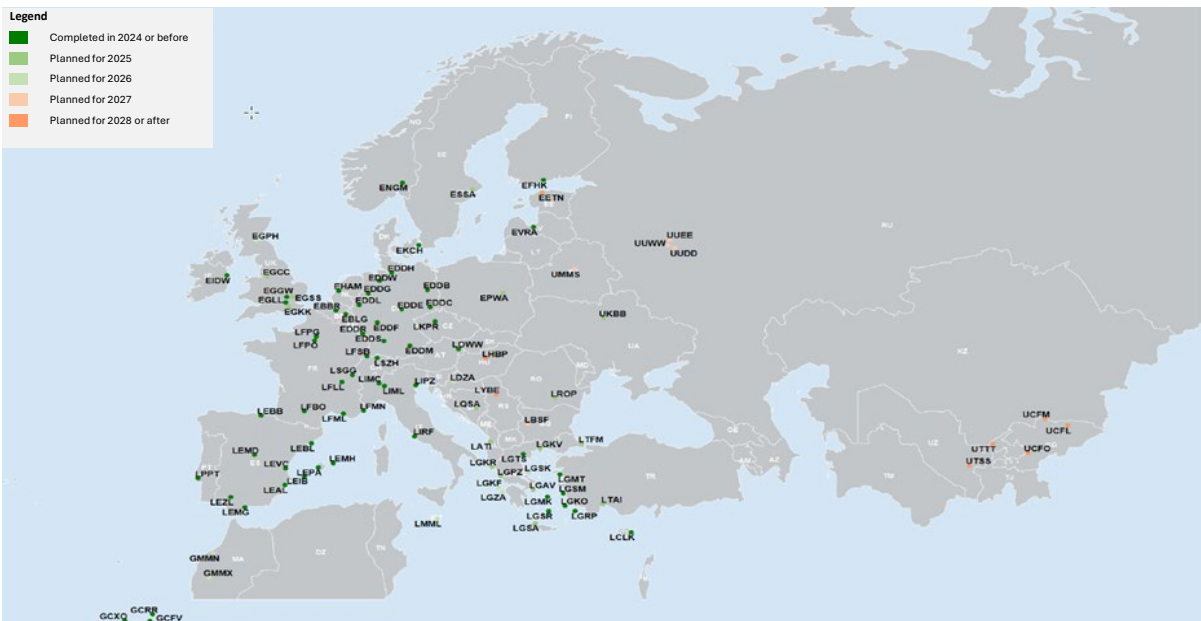
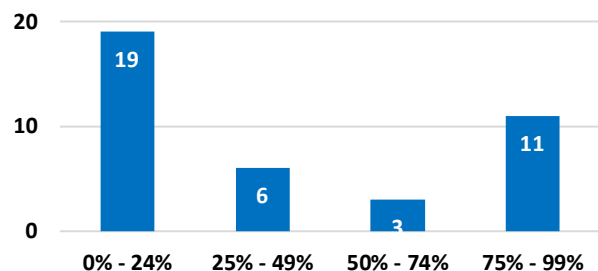
Description:

This Element ensures an initial integration of airports into the ATM network function. The first objective is the A-CDM (Airport Collaborative Decision Making) integration with ATFM via exchanges of specific messages. The second objective is to ensure ATFM slot adherence and limited ATFM slot swapping in order to meet airline demands in line with capacity declarations.

Stakeholders will be able to share relevant airport and flight turnaround information with ATM network function resulting in better predictability and better use of existing capacity whilst considering user preferences and requirements.

Implementation Summary (end 2024):

- Within the area covered by the EUROCONTROL Network Manager, initial integration of airports within the ATM network function is ensured via information exchanges (DPI and FUM) as part of the Advanced ATC Tower implementation, of full A-CDM, or of AOP/NOP information sharing.
- These functionalities provide incremental levels of integration, from basic to full integration (AOP/NOP).
- In the EUR Region, 60 airports (4 more than the previous cycle) have already established certain levels of information exchanges with NM. Most of these airports (33) have implemented the Element via the full A-CDM process (see also ACDM-B0/2), while at least 27 additional airports (typically medium and small-sized ones) provide DPI messages to NM via other processes.
- Among the non-LSSIP States, the Element is not yet implemented but it is planned at airports in BY (1 location) and RU (3 locations) in 2027, followed by KG (4 locations) in 2028 and UZ (2 locations) by 2032.

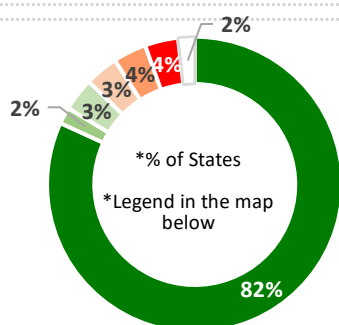
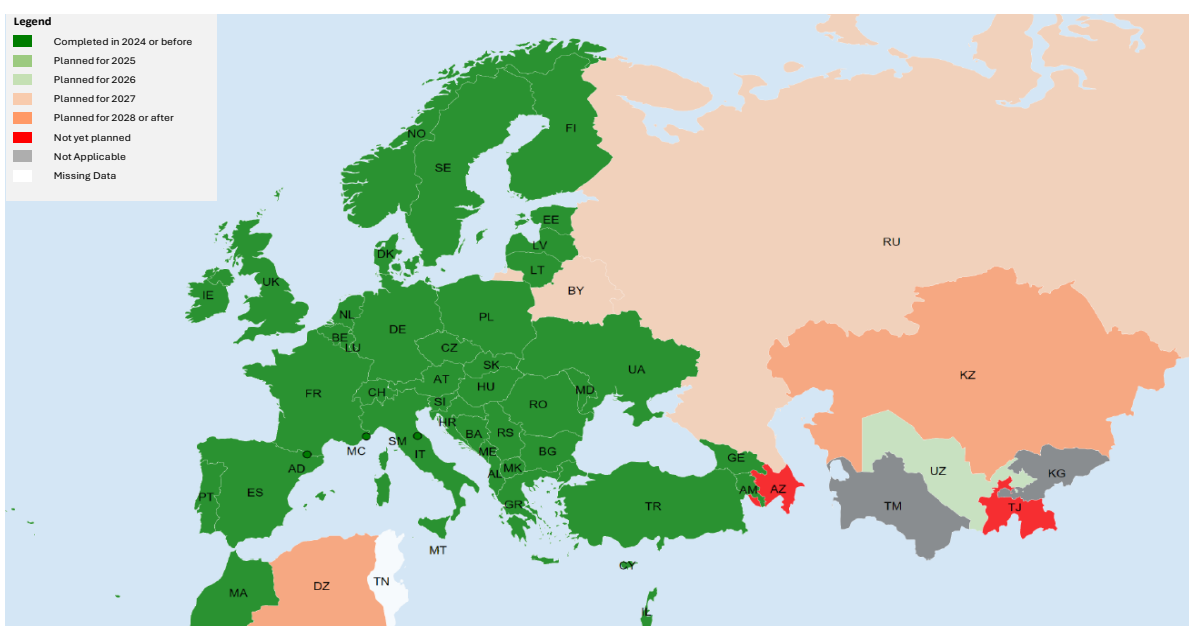
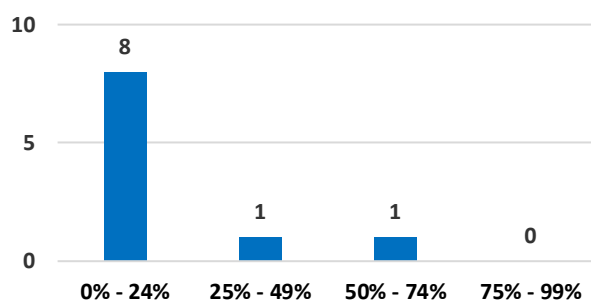
**New Implementers: 4 Airports****Progress among non-completed stakeholders**

Description:

Dynamic ATFM slot allocation represents an ATM network function which provides departure ATFM slots, including Calculated Take-off Time (CTOT) for regulated flight to all concerned operational stakeholders. The CTOT is defined as a time at which the aircraft shall take-off. CTOT is sent to AU/ATS when a flight becomes regulated (e.g., new flight entering the system, new period of regulation in the system, change of runway in use) at a system parameter time before the last received Estimated Off-Block Time (EOBT). AU/ATS/Airport need to adhere to the CTOT. The calculation of take-off times considers the off-block times and an average taxing time for the runway in use at the airfield concerned.

Implementation Summary (end 2024):

- Within its Air Traffic Flow and Capacity Management (ATFCM) Area (all ECAC Member States (apart Azerbaijan and Iceland) + Israel and Morocco), EUROCONTROL Network Manager is responsible for the provision of ATFCM, including the dynamic ATFM slot (CTOT) allocation to flights.
- Furthermore, certain States are cooperating with the NM by exchanging data with it and participating in the NM ATFCM service. These States referred as ATFCM Adjacent Area (Algeria, Belarus, Tunisia, Iceland, Egypt). Flow managers (FMPs) of Adjacent Areas may request the NMOC to apply ATFCM measures for the airports within their FIR or for significant points at the interface between the FIR and the NM Area of operations.
- Among the remaining States within the Region, UZ expects to implement the Element in 2026 to be followed by RU and BY in 2027 as well as DZ and KZ in 2028

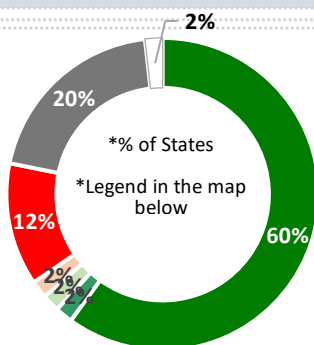
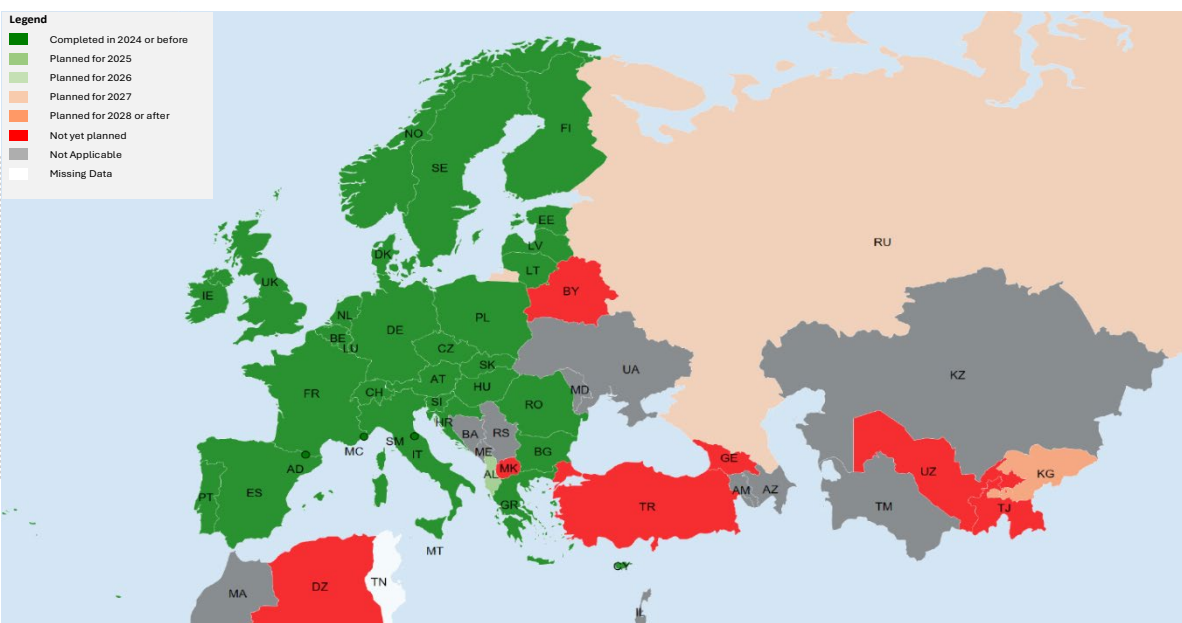
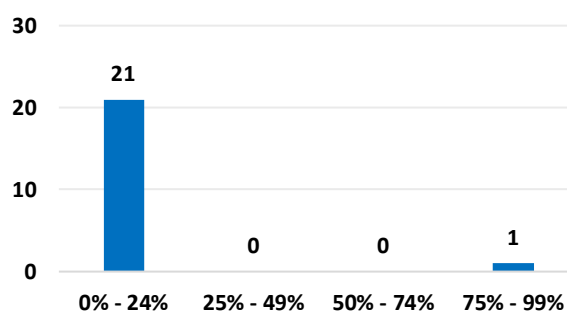
**New Implementers: none****Progress among non-completed stakeholders**

Description:

Short Term ATFM Measures (STAM) are intended to smooth sector workloads by reducing traffic peaks through short-term applications of minor ground delays, appropriate flight level capping, timing and modalities of ATC re-sectorization. These measures are capable of reducing the traffic complexity for ATC with minimum curtailing impact on the airspace users. The rigid application of ATFM measures based on standard capacity thresholds as the pre-dominant tactical capacity measure needs to be replaced by a close working relationship between ANSP, AU and ATM Network function. STAM tools and procedures are based on accurate short-term occupancy counts. The tactical capacity management procedures can be supported by the ATFM Tools (system-based STAM with the hotspot detection in the network view, the “what-if” function and capabilities of promulgation and implementation of STAM measures, including CDM).

Implementation Summary (end 2024):

- Currently, 33 States (all LSSIP) in the Region are reporting completion.
- Out of these States, 29 are using the NM provided STAM application either as the only mean of compliance or in parallel with a local tool, making the NM application the implementation solution of choice for most of the implementers.
- Within the non-LSSIP States, only 2 of them have reported longer-term deployment plans, RU for 2027, followed by KG in 2029.

**New Implementers: none****Progress among non-completed stakeholders**

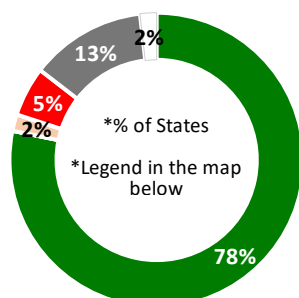
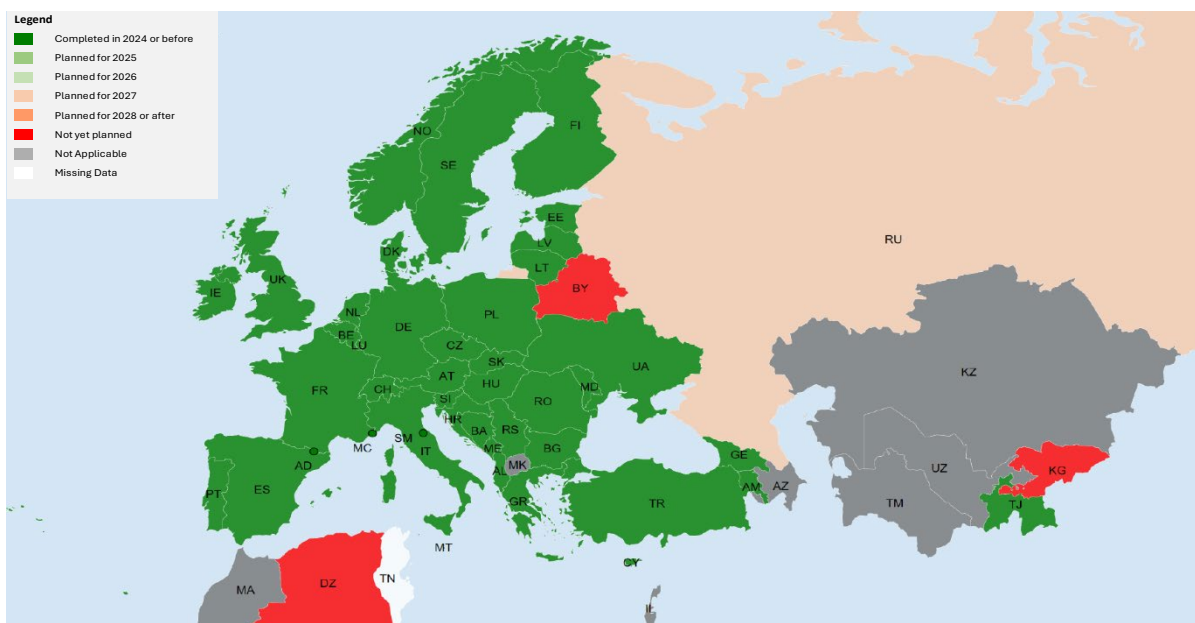
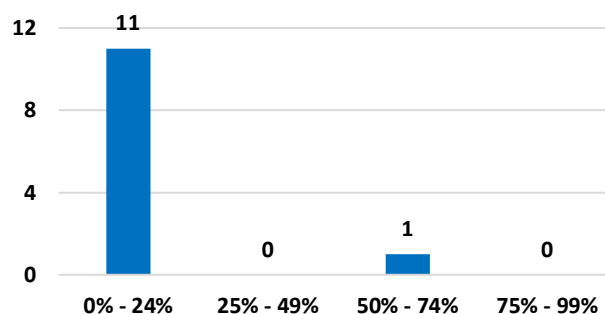
Description:

The Network Operations Planning (NOP) process will be enhanced to continuously provide up-to-date situational information on all components of the network. Furthermore, it will provide access to initial network performance objectives and support to network performance assessment in post-operations.

The required technological platform will use the state-of-the-art technologies for creation of a virtual operations room for the physically distributed network operations, in support of collaborative NOP. These interfaces will support the network collaborative dynamic/rolling processes from strategic to real-time operations, including capabilities for online performance monitoring integrated and feeding back into the collaborative network planning.

Implementation Summary (end 2024):

- Within the ATFCM Area, interactive rolling NOP components are already implemented and made available by the EUROCONTROL Network Manager (CHMI, NOP Portal). However, the interactive rolling NOP is an evolving development, and new functionalities are added every year.
- Currently, 42 States are reporting completion, the Element being virtually deployed in the entire ATFCM Area, either through manual access to the NOP via the CHMI or through B2B services, where this is deemed necessary.
- Within the non-LSSIP States, apart TJ which has reported completion, only RU expects deployment in 2027.

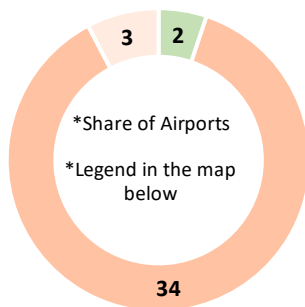
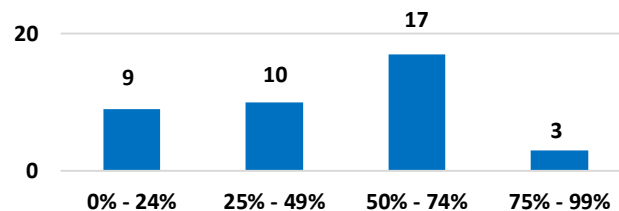
**New Implementers: AM, MD, UA****Progress among non-completed stakeholders**

Description:

The airport operations plan will contain all data and information related to the different status of planning phases and will be a dynamic/rolling plan, which naturally evolves over time. The integration of airport operations planning within the network operations planning provides a dynamic/rolling picture of the network situation to be used by all operational stakeholders to prepare their plans and their inputs to the network CDM processes. The data exchanges are based on the subset of B2B/SWIM services that are most widely available to all stakeholders, communicating with local airport A-CDM systems to exchange relevant operational information.

Implementation Summary (end 2024):

- The Element is still in early planning phases, with no airports having deployed it and with a slow progress expected in the next years. Only 2 airports in RU expect to finalise deployment before 2026.
- Out of the overall 39 airports reporting deployment plans, 34 expect to finalise deployment in 2027. For most of these airports, the choice of this date is also related to the CP1 Regulation (EU 116/2021 - Sub-AF 4.1.4 on AOP/NOP integration) mandating the functionalities of the Element to a sub-set of airports in the Region, by 2027.
- Among the non-LSSIP States, BY (1 location), KG (3 locations) and RU (3 locations) have plans for the deployment of the Element, between 2026 and 2029.

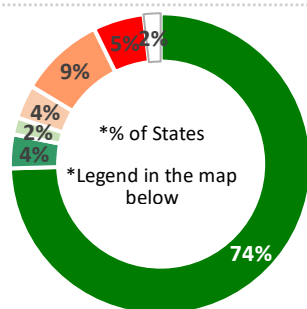
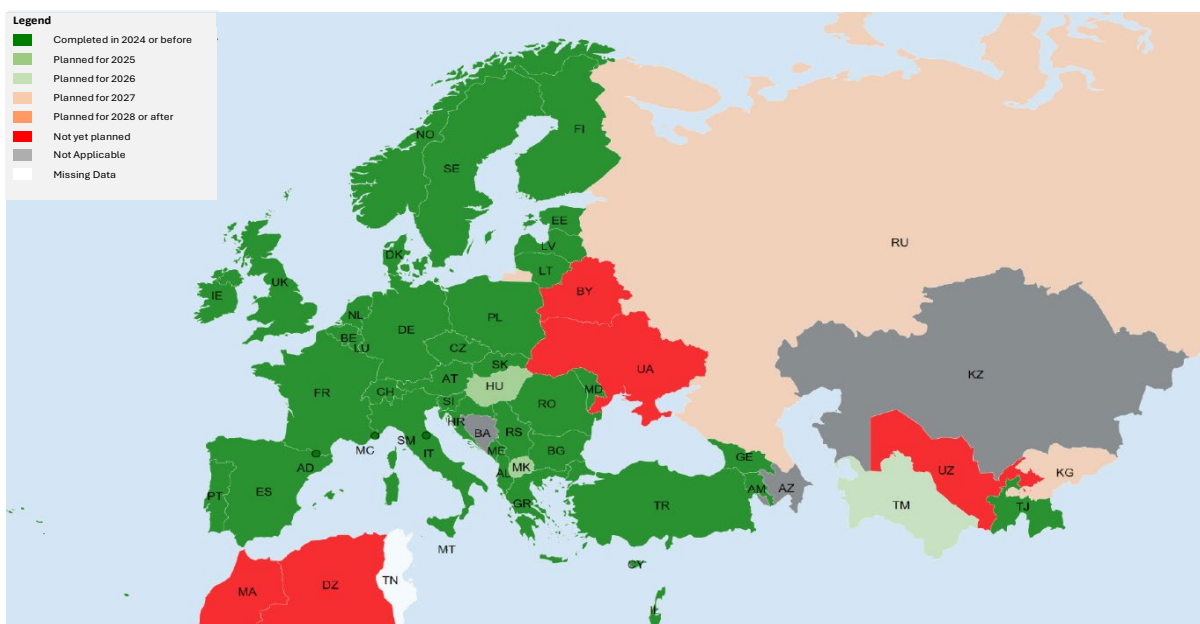
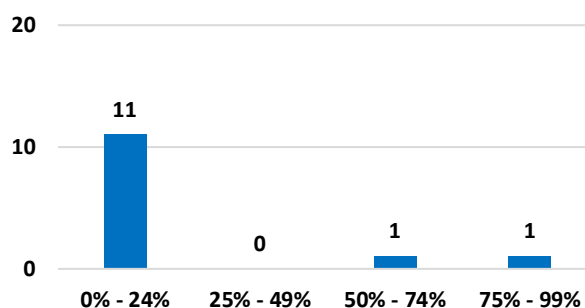
**New Implementers: none****Progress among non-completed stakeholders**

Description:

The local traffic complexity assessment continuously monitors sector demand and evaluates traffic complexity (by applying predefined complexity metrics) according to a predetermined qualitative scale. It provides support in the determination of solutions to plan airspace, sectors and staff to handle the predicted traffic. The local complexity assessment would benefit by receiving, processing and integrating the ATM Network function information to supplement the local traffic counts with the relevant flight plan data. This will improve the quality of the planned trajectory and further enhance the traffic complexity management.

Implementation Summary (end 2024):

- The Element has already been deployed by 41 States, another 2 States expecting completion in 2025.
- Among the implementers, 25 States have chosen to implement a centralised tool provided by the EUROCONTROL NM while 20 States are relying on the deployment of local tools (either as stand alone or in parallel with the NM provided tool).
- Several States consider a traffic load monitoring tool as sufficient to fulfil the requirements of the Element as it is fit for their operational needs.
- Among the non-LSSIP States, TJ reports this Element as completed, while TM (in 2026) as well as KG and RU (in 2027) have reported implementation plans.

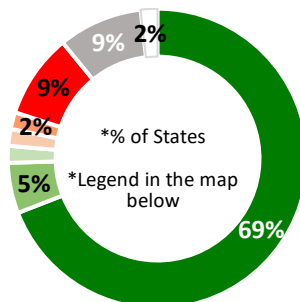
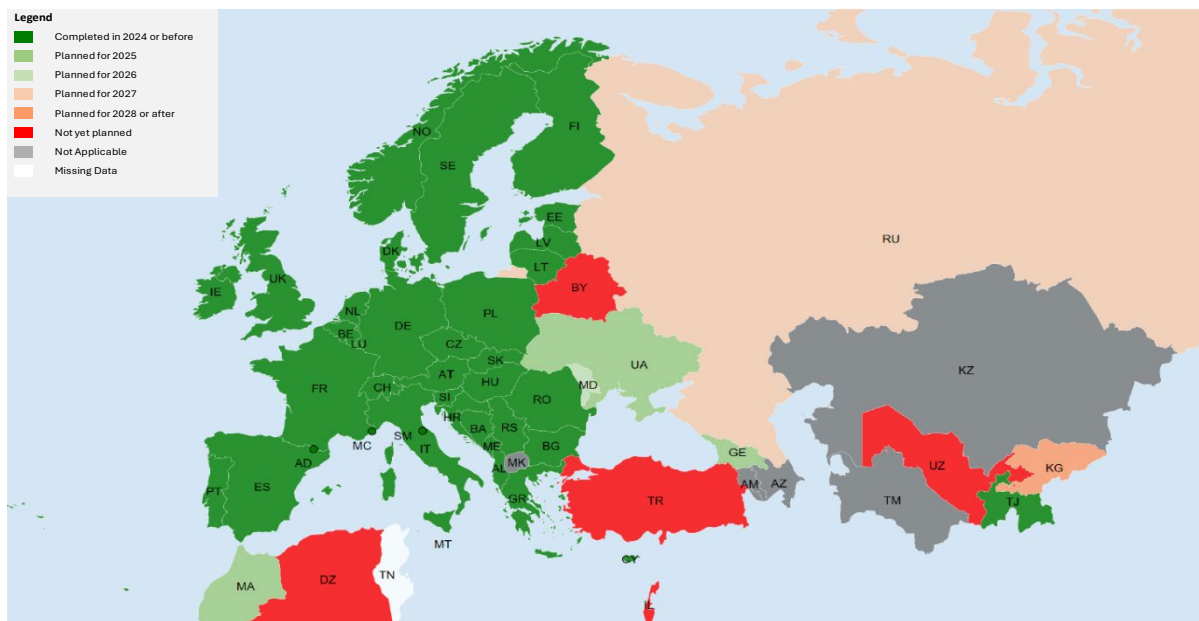
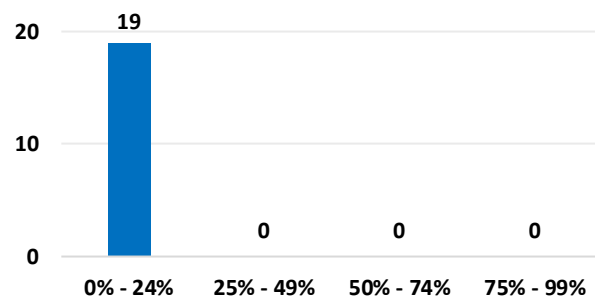
**New Implementers: AL, DE****Progress among non-completed stakeholders**

Description:

The full dynamic/rolling ASM/ATFM process focuses on improving airspace planning. It will ensure a continuous, seamless and iterative airspace planning and management/allocation based on airspace requests at any time within strategic, pre-tactical and tactical ASM levels. It will result in a rolling process, supporting the enhancement of dynamic Network Operations Planning. The real time ASM data exchanges relate to the automated exchange services of ASM data during the tactical phase continuously in real time. ASM information (real-time Airspace Reservation status) is shared between different systems and Stakeholders and communicated to ATFM in the tactical phase.

Implementation Summary (end 2024):

- Within the ATFCM area, the States are adapting their systems and procedures in order to support a full rolling ASM/ATFCM process via Airspace Use Plans (AUPs) and Updated Airspace Use Plans (UUPs). Within this area, 37 States have already finalised the implementation (38 at the EUR Region level).
- Another 3 States expect to achieve completion in 2025.
- Within the non-LSSIP States, only TJ has reported completion, while deployment is expected in RU (in 2027) followed by KG (after 2028).
- For BE, LU and NL the Element has also been deployed in the airspace where the service is provided by the Maastricht Upper Area Centre.

**New Implementers: none****Progress among non-completed stakeholders**

This Element addresses the ASM solutions and initial dynamic airspace configurations for ATFM planning, synchronization of traffic flows and demand/capacity balancing. The ASM solutions process is aimed at delivering ASM options/solutions that can help reducing or even alleviate the ATFM measures and address capacity issues identified in any area as well as to improve flight efficiency, assess impact on capacity and ensure the synchronized availability of optimized airspace structures based on traffic demand and dynamic sectors management. The Airspace configurations are pre-defined and coordinated airspace structures and ATC dynamic sectorization, to meet the ATFM and airspace needs in terms of capacity and/or flight efficiency. The implementation of pre-defined airspace configuration exchange covers the improvements of ATFM systems, to allow exchange of predefined airspace configurations information.

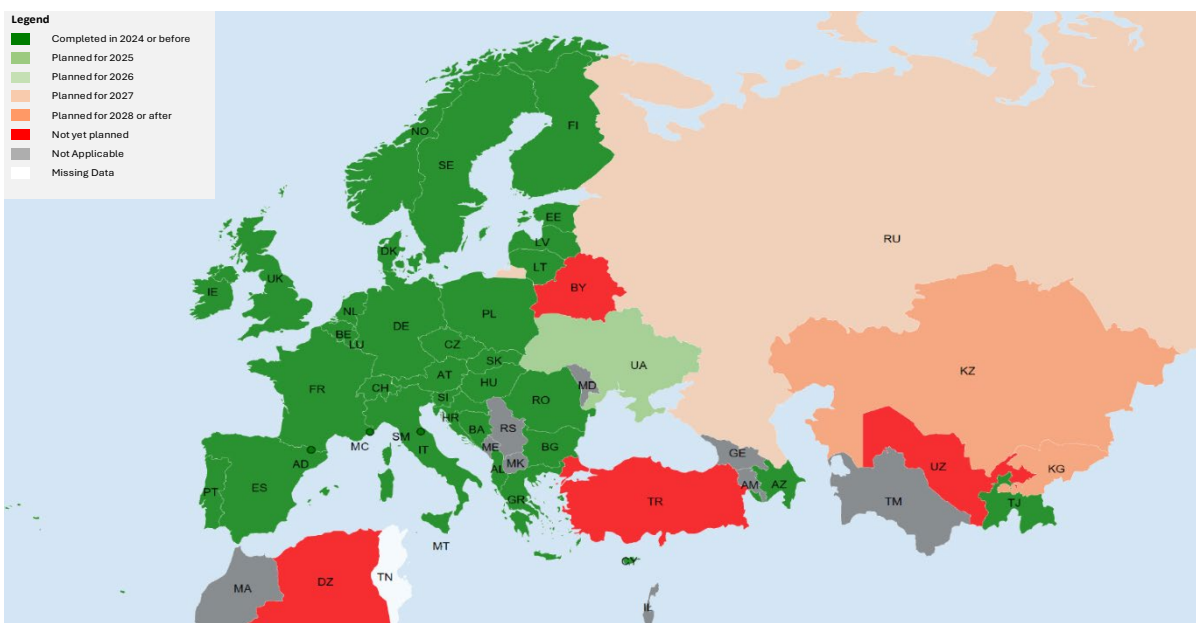
- The Element shows a good level of implementation progress, with 37 States having finalised deployment across the Region.
- Among the non-LSSIP States, only TJ has reported completion, while deployment is expected by RU (in 2027) followed by KG and KZ (2028).
- For the LSSIP States this Element is linked to the same Implementation Objective as FRT0-B1/4.

*% of States

*Legend in the map below

Category	Percentage
Dark Green	67%
Grey	16%
Red	7%
Orange	4%
Light Green	2%
Very Light Green	2%

Frequency	Count
0% - 24%	17
25% - 49%	1
50% - 74%	0
75% - 99%	0



ATFM slot swapping allows Airspace Users (AU) to request a rearrangement of their own flights subject to an ATFM measure to better suit their needs. The enhanced ATFM Slot Swapping improves the slot swapping currently used by AU, by allowing the function to be extended gradually to all AU, by re-prioritizing their flights during the pre-departure part of operations. The Enhanced Slot swapping increases flexibility for AU and provides a wider range of possibilities, by facilitating the identification of possible swaps for an ATFM Measure impacted flight and by reducing the rate of rejection of swap requests by refining current processes.

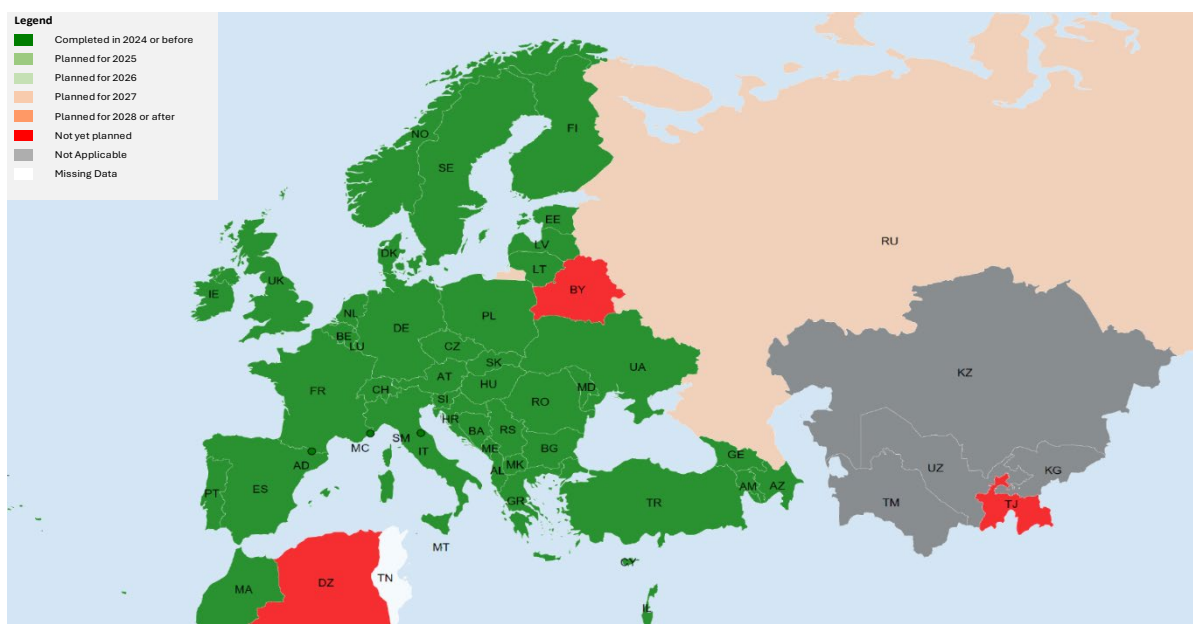
- This Element involves the Centralised Flow Management Unit(s) and the Airspace Users during ATFM constrained situations. In practice slot swapping facilitates the Airspace User to balance the priorities of flights subject to the same ATFM regulation.
- A higher priority flight may transfer a portion of its ATFM delay to a lower priority flight or a low priority flight may increase its proportion of delay to benefit a neutral priority flight (reducing their delay). In addition, slot swapping can be used to reduce the delay of a flight by re-using the slot of a to-be cancelled flight from the same airline or airline grouping.
- The functionality has already been implemented by EUROCONTROL's NM in the ATFCM area, while it is mostly reported as "Not Applicable" or "Not Yet Planned" by most of the non-LSSIP States of the EUR Region. Among the non-LSSIP states the deployment is only planned RU (in 2027).

*% of States

*Legend in the map below

Category	Percentage
Dark Green	84%
Grey	7%
Red	5%
Orange	2%
White	2%

Percentage Range	Number of Respondents
0% - 24%	9
25% - 49%	1
50% - 74%	0
75% - 99%	0



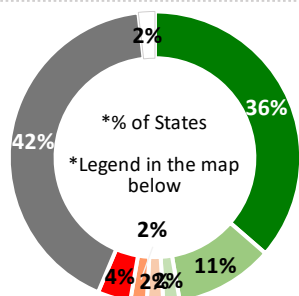
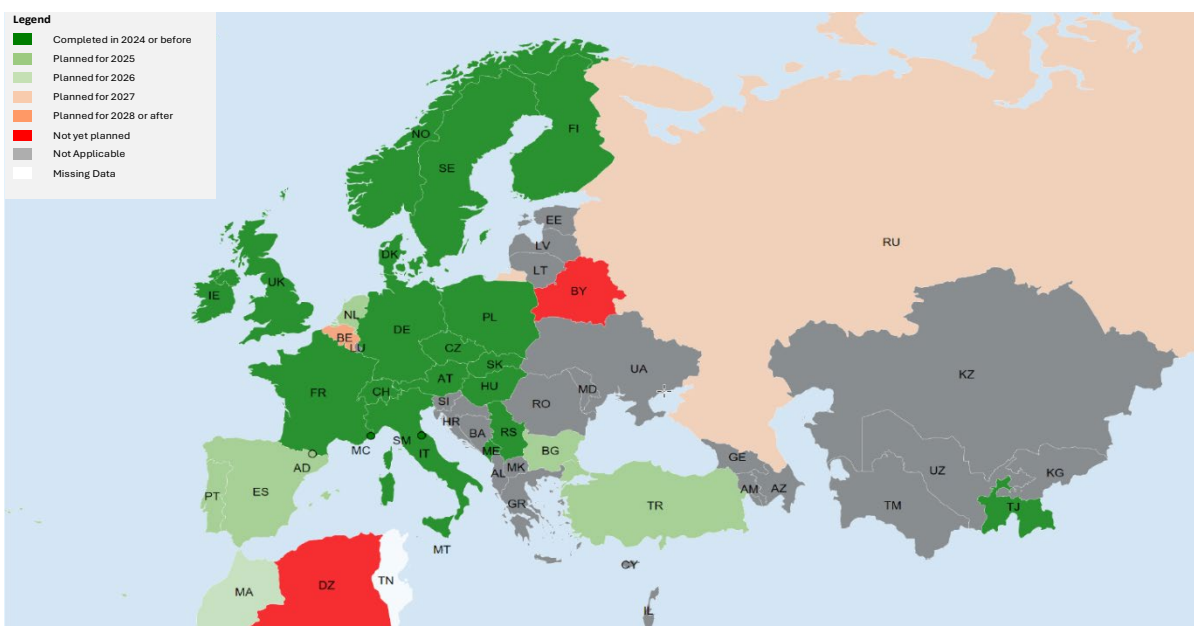
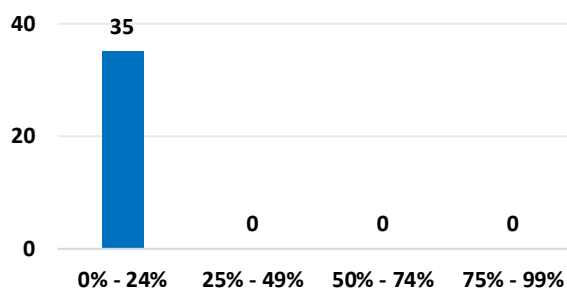
Description:

The ATM Network function involvement in extended Arrival Management includes enhancements of ATFM Planned Trajectory about the accuracy/predictability of estimates to meet the extended AMAN operational requirements; provision of ATFM Planned Trajectory to ANSPs; reception and processing of ANSPs extended AMAN info by ATM Network function; and ATFM assessment tool for extended AMAN.

Bilateral agreements need be established between the sectors involved that can be in different ATC units and also in different countries, including the ATM Network function for the notification purposes. The ATFM procedures need to be revised for the management of the extended Arrival Management information.

Implementation Summary (end 2024):

- The implementation of Extended AMAN proves to be particularly challenging as it requires coordination with several ANSPs, sometimes going beyond the neighbouring ones.
- The Element also requires information exchanges with an ATM Network Function adding to the complexity of its deployment.
- Currently 20 States have completed implementation. For several of them the functionality is implemented also (or sometimes exclusively) in support of AMAN systems deployed by airports in neighbouring States (e.g., CZ, HU and SK for arrivals to LOWW, etc).
- For some 45% of the States, the Element is considered as “Not Applicable” or is “Not Yet Planned” due to the lack of operational needs.
- Among the non-LSSIP States, the Element is only implemented in TJ and expected in RU (in 2027).

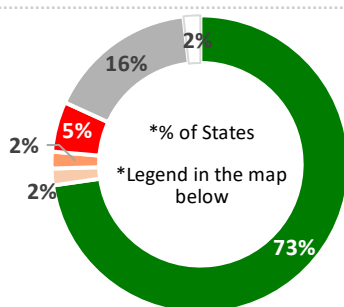
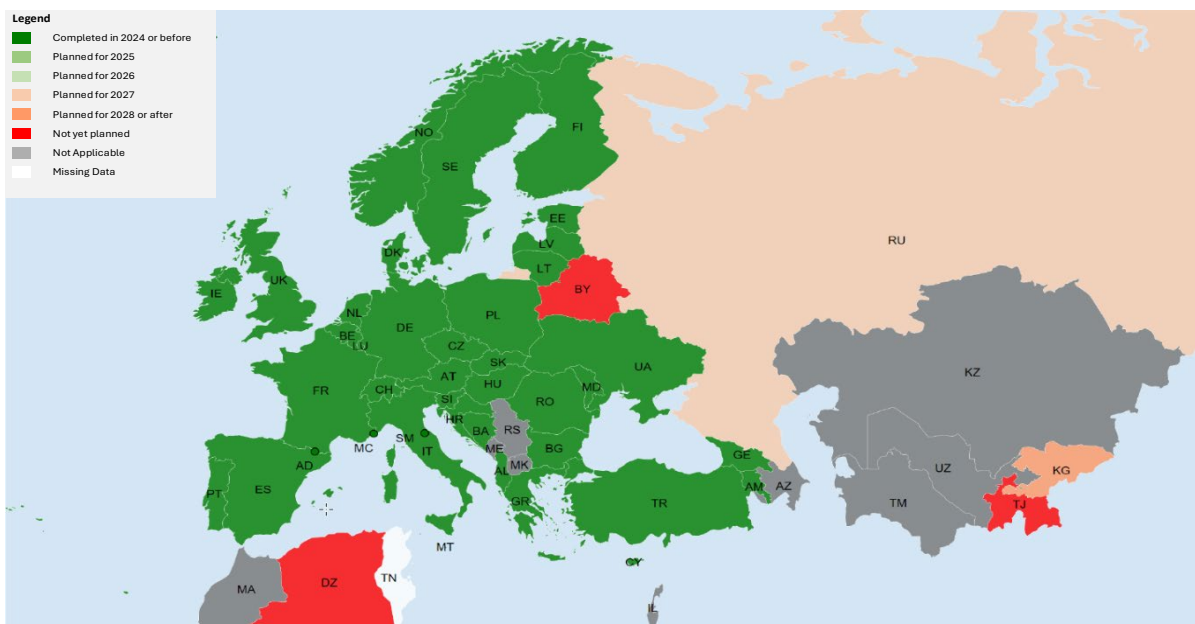
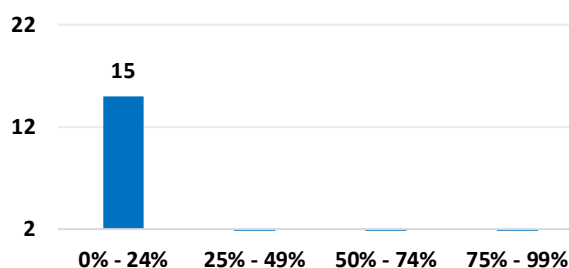
**New Implementers: FI, IT****Progress among non-completed stakeholders**

Description:

In order to improve the flight predictability at the entry of the congested area, a target time of entry at the congested area will be provided by ATM Network function. At this stage, the target times will be applied for ATFM purpose only, including an initial level of arrival sequencing in case of an arrival ATFM measure. The ATM Network function will provide the calculated Target Time (TT) at the most penalising measure reference point in addition to Calculated Take-Off Time (CTOT) to all concerned users. Stakeholders using TTs should be able to receive, extract and present the target times. ANSPs have access to the relevant information on flights that are subject to a Target Time to manage these flights as required. The Flight Operating centres should provide TT to pilots prior to departure; pilots should endeavour to adhere to the Target Times to the extent possible.

Implementation Summary (end 2024):

- The local systems are capable to receive the Target Time for ATFCM purposes in 40 States, all within the LSSIP States.
- The information on the Target Time is provided by the EUROCONTROL Network Manager and included in the distributed Slot Allocation/Revision Messages.
- One quarter of the States in the Region consider the Element as “Not Applicable” or “Not Yet Planned” due to the lack of perceived operational benefits, taking in account the traffic levels and patterns.
- Among the non-LSSIP States, the implementation is only planned by RU (in 2027) and KG (after 2028).

**New Implementers: AM, MD, UA****Progress among non-completed stakeholders**

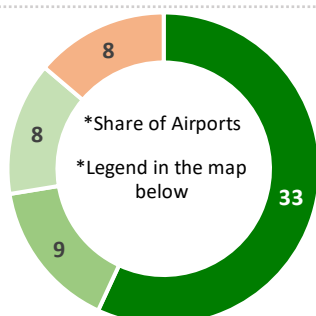
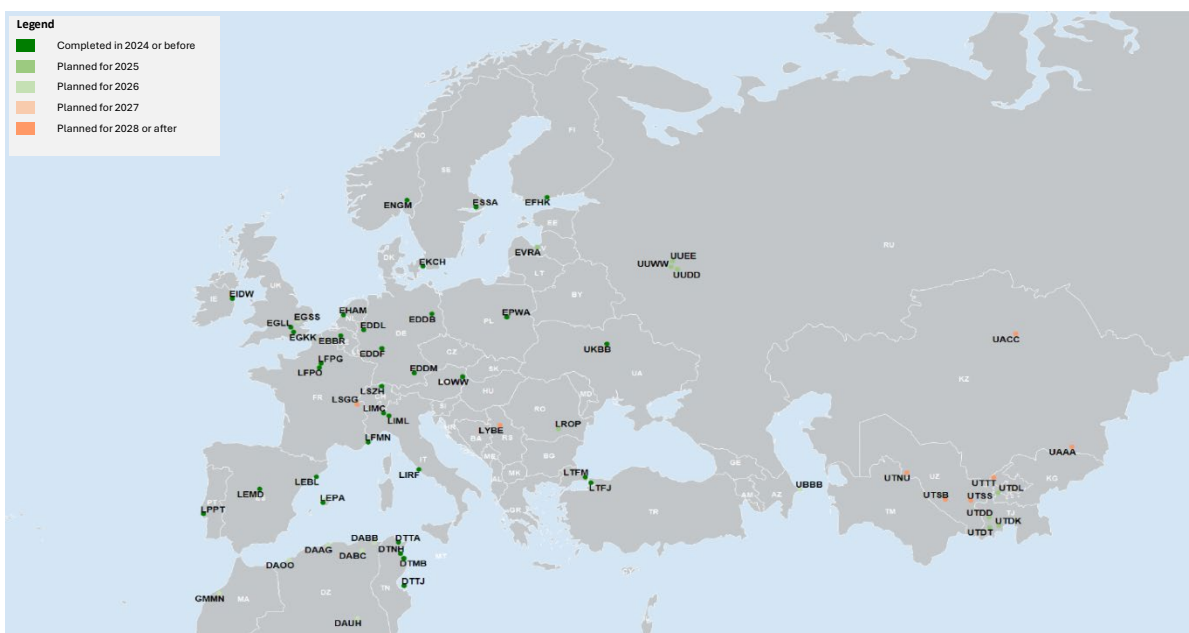
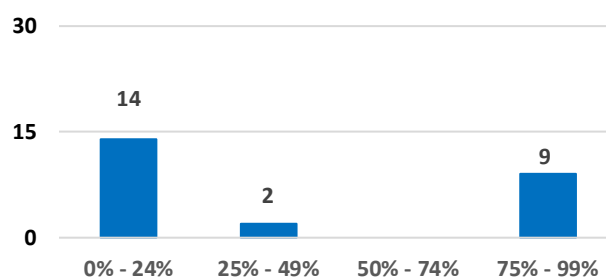
Description:

This Element represents management of arrival sequences, thereby allowing aircraft to fly more efficiently to the necessary fix and to reduce the use of holding stacks, especially at low altitude.

Based on inbound traffic prediction information and decision-making support, ATC operational techniques (metering points, speed-control, Time-To-Gain/Time-To-Lose, etc.) will be used to sequence inbound flights at minimum separation on final approach (time or distance based), to optimize runway utilization. Time-based metering is the practice of planning a sequence of traffic by time rather than distance. Typically, the relevant ATC authorities will assign a time in which a flight must arrive at the aerodrome or at a specific control point, and/or advises subject flights of speed changes as required to achieve the optimal separation on final approach.

Implementation Summary (end 2024):

- The Element is quite well spread across the EUR Region, having already been deployed in 33 locations.
- Another 9 airports expect to finalise deployment before the end of 2025. Still the Element is considered as “Not Applicable” by many airports where the amount and distribution of traffic does not justify the implementation of such tool.
- Interest in AMAN deployment is also high and well spread among the non-LSSIP States, with implementation either completed or in progress at 22 locations. TN reported (in the previous years) having successfully implemented AMAN at 4 locations.
- Implementation is also expected in DZ (5 locations in 2026), RU (3 locations, in 2025), TJ (4 locations, in 2025), KZ (2 locations, in 2029) and UZ (4 locations, in 2030).

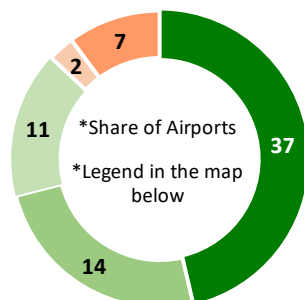
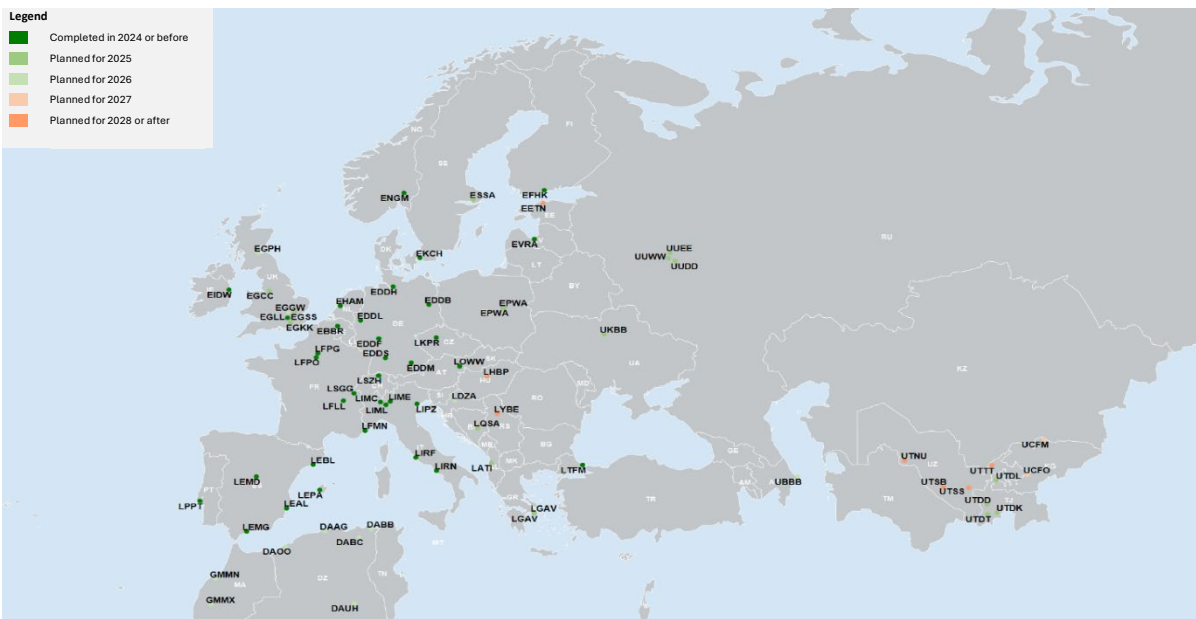
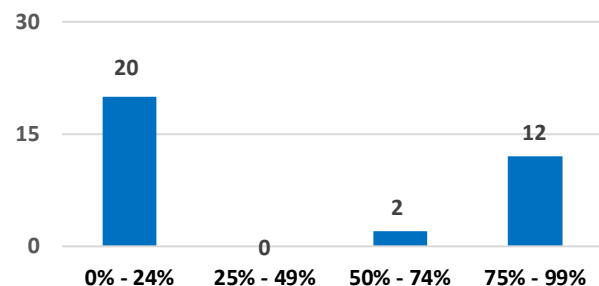
**New Implementers: none****Progress among non-completed stakeholders**

Description:

Departure management (DMAN) is used to sequence the aircraft for optimized utilization of ground infrastructure and efficiently meet en-route and destination airport constraints, taking on board user preferences. Like its arrival counterpart, it serves to optimize departure operation to ensure the most efficient utilization of aerodrome and terminal resources. Slots assignment and adjustments will be supported by departure management automation. Dynamic ATFM slot allocation will foster smoother integration into overhead streams and help airspace users to better meet metering points and comply with other ATM requirements. Where Airport CDM is implemented, departure management will interface with the associated A-CDM processes (including the pre-departure sequencing of A-CDM) in determining optimal departure sequencing.

Implementation Summary (end 2024):

- The Element has been already implemented at 37 locations in the EUR Region, all of them in the LSSIP States. In the vast majority of the cases the implementation is closely linked to the deployment of A-CDM and the related predeparture sequencer ("Initial DMAN").
- Still many airports consider the Element as "Not Applicable" or do not have implementation plans as the levels of traffic do not justify the investments.
- However, implementation at 25 locations is expected to take place before the end of 2026.
- Within the non-LSSIP States, the first deployments will take place in 2025 in RU (3 locations) and TJ (4 locations), followed in 2026 by DZ (5 locations), in 2027 by KG (2 locations) and UZ (4 locations) in 2030.

**New Implementers: 3 Airports****Progress among non-completed stakeholders**

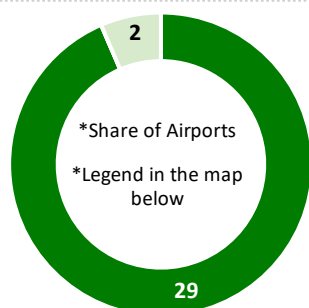
Description:

This Element represents a procedural concept that uses existing technology to merge arrival flows. Its purpose is to improve and harmonize arrival operations by enabling continuous descent operations (CDO) and increasing arrival predictability, thereby enhancing airport capacity and limiting the environmental impact of aircraft emissions. Point Merge is based on a specific route structure that is made of a point (the merge point) with predefined legs (the sequencing legs) equidistant from this point that are used for shortening or stretching the arrival path.

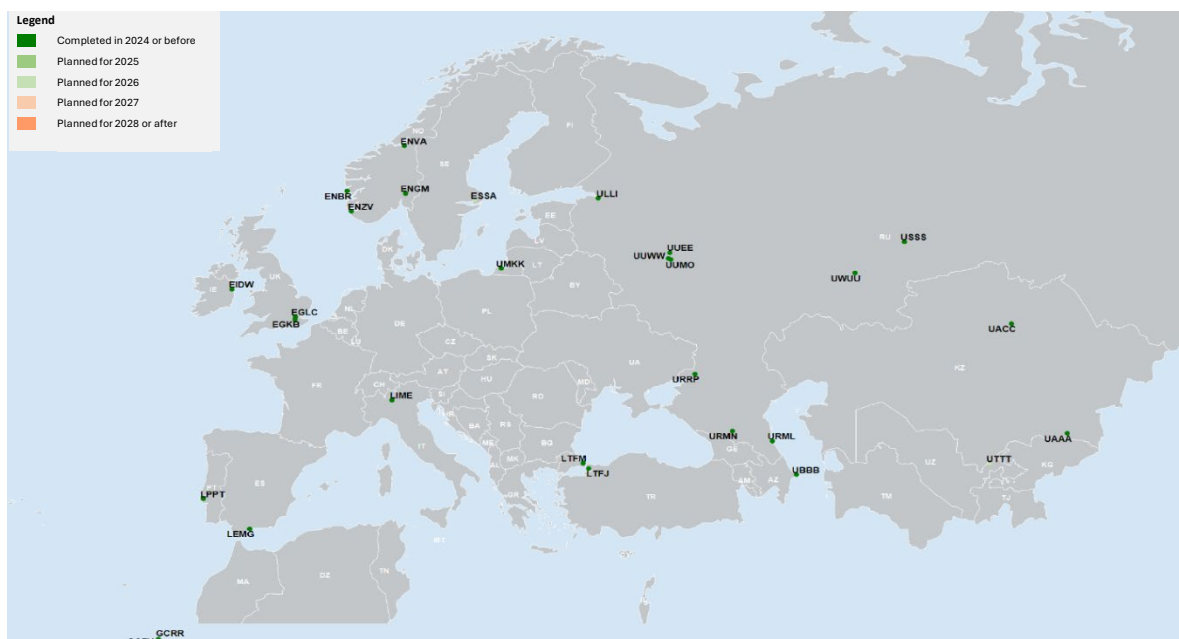
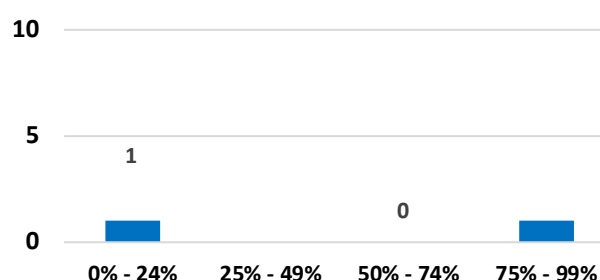
Implementation Summary (end 2024):

- Currently the Element is implemented at 29 locations in the equally spread across the LSSIP and non-LSSIP States.
- The current plans indicate that the next implementations will take place in 2026 in SE (ESSA) and UZ (UTTT).
- Most of the implementations have taken place in RU (12 locations) and NO (4 locations).
- Among the non-LSSIP States, beside RU, the Element is implemented in KZ (2 locations) and as mentioned above, expected in UZ at one location.

 New Implementers: LPPT



Progress among non-completed stakeholders

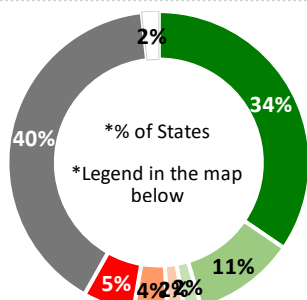
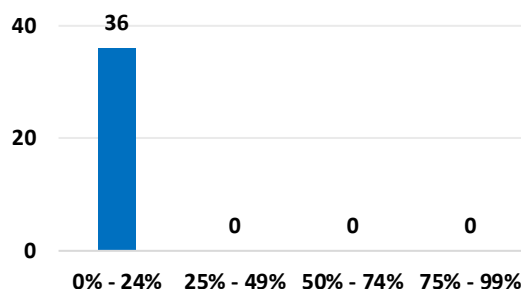


Description:

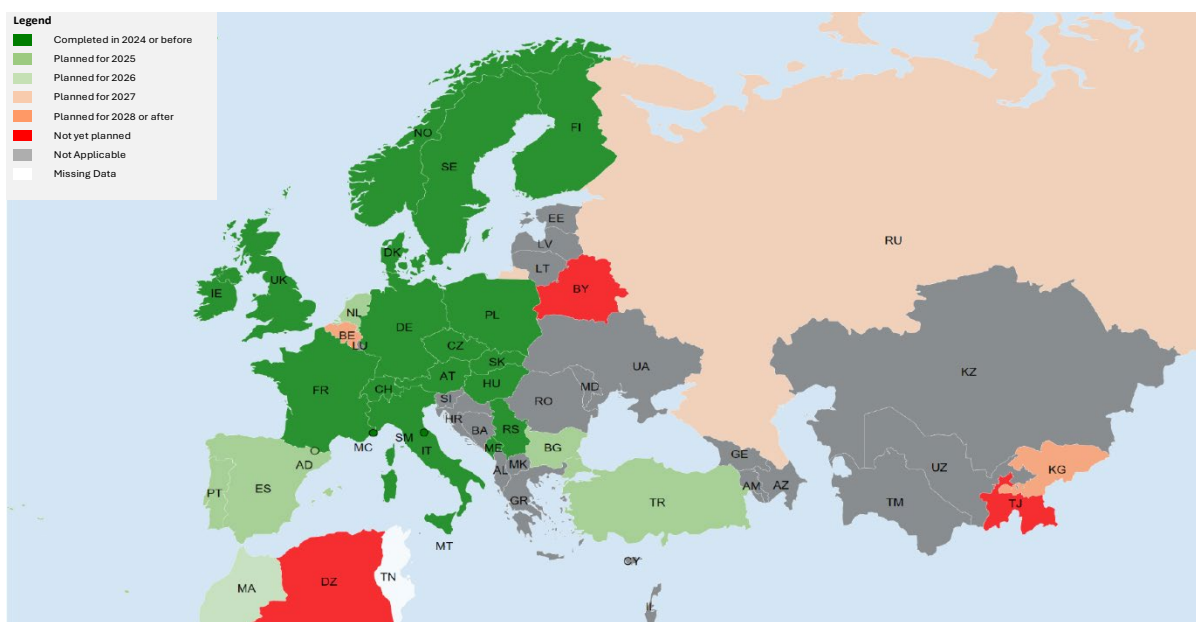
Extended metering will enhance predictability and ATM decision compliance. The ATS units will be able to meter across FIR boundaries. Extended metering will enable ATS units to continue metering during high volume traffic and will improve metering accuracy. This will also facilitate synchronization between adjacent FIRs. With extended metering, delays can be shifted to higher altitudes or even to the departure gate, where it can be more efficiently absorbed by incoming flights. This metering will provide extended arrival management, increasing arrival management effectiveness and benefits (e.g. in terms of reduced holding time) while reducing approach ATC workload. Extended metering may set requirements on flights pre-departure, if departing within the arrival metering range of the destination airport.

Implementation Summary (end 2024):

- The implementation of Extended arrival metering proves to be particularly challenging as it requires coordination with several ANSPs, sometimes going beyond the neighbouring ones.
- Currently 19 States have completed implementation. For several of them the functionality is implemented also (or sometimes exclusively) in support of AMAN systems deployed by airports in neighbouring States (e.g., CZ, HU and SK for arrivals to LOWW, etc).
- For some 45% of the States, the Element is considered as “Not Applicable” or is “Not Yet Planned” due to the lack of operational needs.
- Among the non-LSSIP States, the Element is expected to be deployed only by RU, in 2027 and KG in 2028.

**New Implementers: FI, IT****Progress among non-completed stakeholders****Legend**

- Completed in 2024 or before
- Planned for 2025
- Planned for 2026
- Planned for 2027
- Planned for 2028 or after
- Not yet planned
- Not Applicable
- Missing Data



Description:

Short-term conflict alert (STCA) systems alert the controller when a given separation between two aircraft is actually lost or may be lost within a given amount of time.

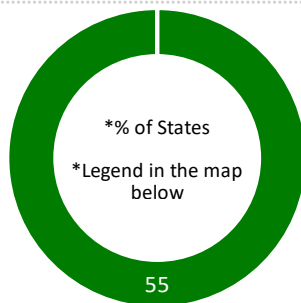
Surveillance data from ground radars and ADS-B stations is used to track aircraft. For each pair of aircraft which are sufficiently close, an STCA is raised if at least one of the following tests is true: (current proximity test) their current horizontal separation is lower than a horizontal threshold and their current vertical separation is lower than a vertical threshold; or (linear prediction test) at any of their future positions within a given amount of time (warning time), as linearly extrapolated from their current track, their horizontal separation will be lower than a horizontal threshold and their vertical separation will be lower than a vertical threshold.

Implementation Summary (end 2024):

- Short Term Conflict Alert (STCA) represents undoubtedly not only the most widely implemented safety net in the ICAO EUR Region with 100% completion but also the first ASBU Element for which deployment has been completed all over the Region in the en-route airspace (for STCA deployment in terminal areas see Element SNET-B1/2).

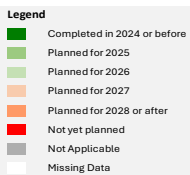


New Implementers: none



Progress among non-completed stakeholders

N/A



Description:

Minimum Safe Altitude Warning (MSAW) systems warn the controller about the increased risk of Controlled Flight Into Terrain (CFIT) accidents by generating, in a timely manner, an alert of aircraft proximity to terrain or obstacles.

Surveillance data (including tracked pressure altitude), flight data (including cleared flight levels) and environment data (including terrain and obstacle data) represent an input to the MSAW system to generate the alerts to the controller working position.

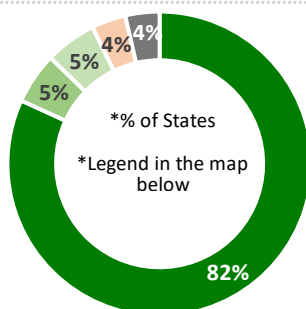
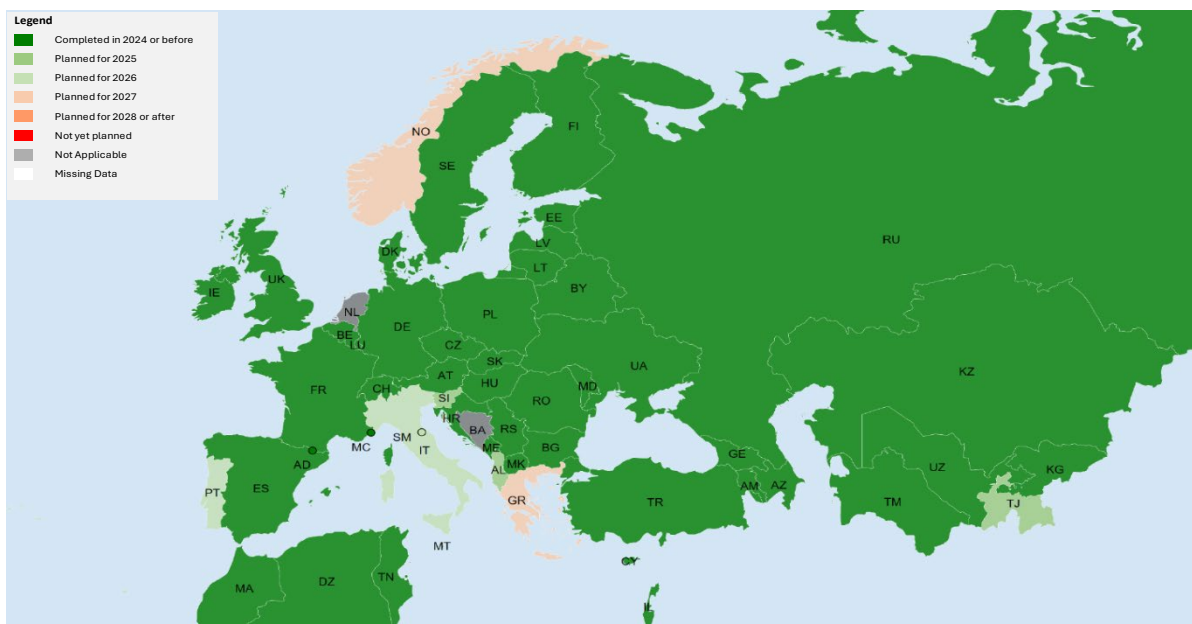
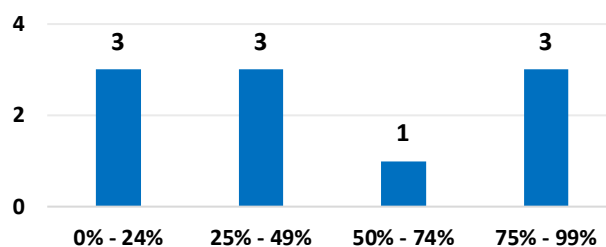
Upon noticing the alert, the controller has to analyse the situation and, if deemed necessary, issue an instruction to the aircraft, with the appropriate emergency phraseology.

Implementation Summary (end 2024):

- The Minimum Safe Altitude Warning (MSAW) function has reached a very good level of implementation, with 45 States having reported completion.
- Implementation is expected by 6 other States by the end of 2026 as part of ATM systems' upgrades. Next States expected to implement, in 2025 are AL, SI and TJ.
- The Element is also widely deployed in the non-LSSIP States, the only State reporting the Element as still in implementation being TJ.



New Implementers: none

**Progress among non-completed stakeholders**

Description:

Area Proximity Warning (APW) systems warn the air traffic controller about unauthorized penetration into the airspace (either restricted or controlled) by a flight (either controlled or uncontrolled).

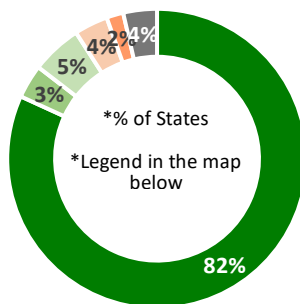
Surveillance data (including tracked pressure altitude), flight data (including cleared flight levels and RVSM status) and environment data (including airspace volumes) are input to the APW system to generate the alerts to the controller working position(s). Upon noticing the alert, the controller has to analyze the situation and, if deemed necessary, issue an instruction to the aircraft, with the appropriate emergency phraseology.

Implementation Summary (end 2024):

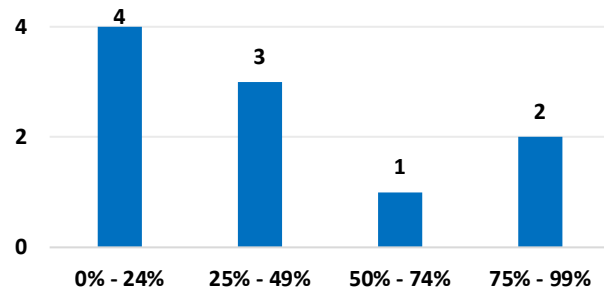
- Among the safety nets, the APW function has also a high completion rate, same as MSAW.
- It has been already implemented in 45 States, 2 others expecting to fully deploy the Element by the end of 2025.
- The good progress of the Element is justified by the fact that it addresses one of the system enablers facilitating the deployment of Free Route Airspace.
- There are cases where States have not reported completion yet but where, the functionality is already deployed in parts of the airspace (e.g., ES where the functionality is already operations in 3 ACCs).
- The Element is also widely implemented across the non-LSSIP States, with only KG expecting the finalization of implementation by end 2026.



New Implementers: none



Progress among non-completed stakeholders



Description:

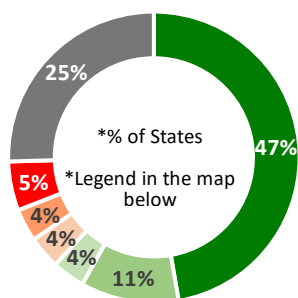
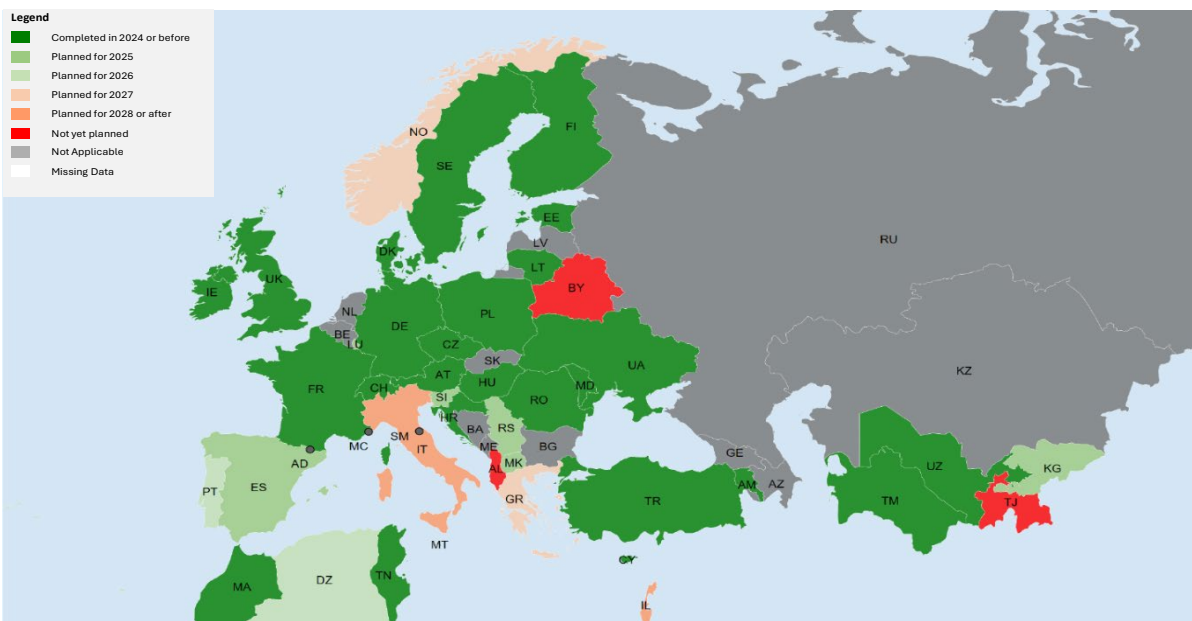
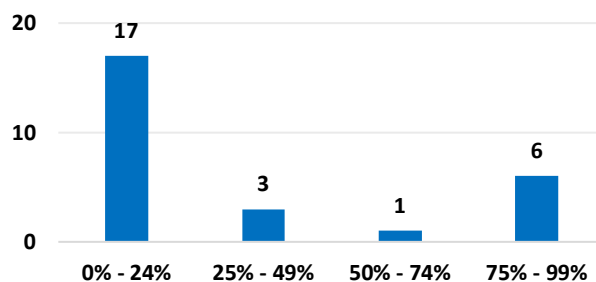
Approach Path Monitoring (APM) is designed, configured and used to make a significant positive contribution to avoidance of Controlled Flight Into Terrain (CFIT) accidents by generating, in a timely manner, an alert of aircraft proximity to terrain or obstacles during final approach.

Surveillance data (including tracked pressure altitude), flight data (including concerned sectors) and environment data (including terrain and obstacle data) are input to the APM system to generate the alerts to the controller working position(s).

Upon noticing the alert, the controller has to analyze the situation and, if deemed necessary, issue an instruction to the aircraft, with the appropriate emergency phraseology.

Implementation Summary (end 2024):

- Among the safety nets-related elements, APM has the lowest completion rate, with only 26 States reporting finalisation. This is mainly because its implementation is seen as less beneficial for meeting operational needs compared to other safety nets as well as due to its specific relevance to particular operating environments (final approach).
- Despite this, implementation is progressing — 8 States expect to complete APM by the end of 2026.
- Among non-LSSIP States, progress is mixed: TM, TN and UZ have reported completion; KG plans to deploy APM in 2025, while DZ expects completion in 2026.

**New Implementers: none****Progress among non-completed stakeholders**

Description:

This Element assists the air traffic controller in preventing collision between aircraft, using position data from ground surveillance and flight intent reported by aircraft.

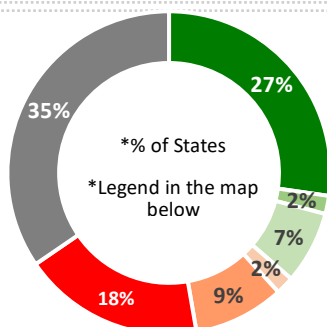
This enhanced STCA works the same as the basic STCA system in Block 0 but stops the linear extrapolation of the vertical position of an aircraft when it reached the Selected Flight Level (SFL) information reported from ADS-B or downlinked from Mode S transponders. Therefore, using aircraft intent parameters allows STCA systems to reduce the number of unnecessary alerts, increase the number of relevant alerts, as well as to alert earlier compared to the basic STCA.

Implementation Summary (end 2024):

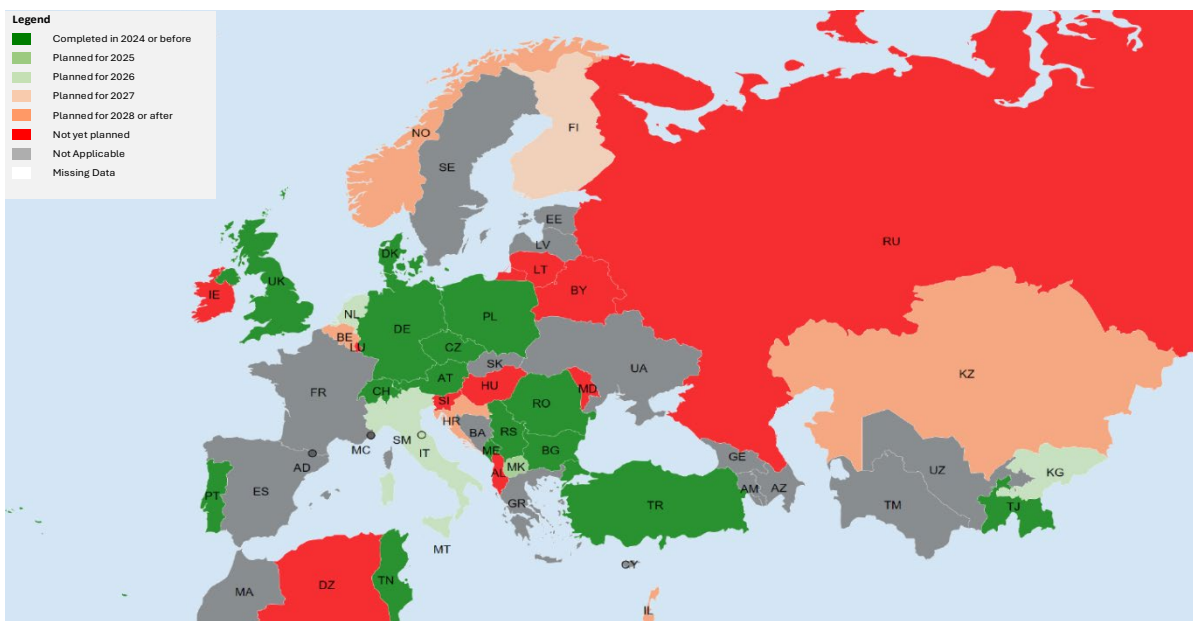
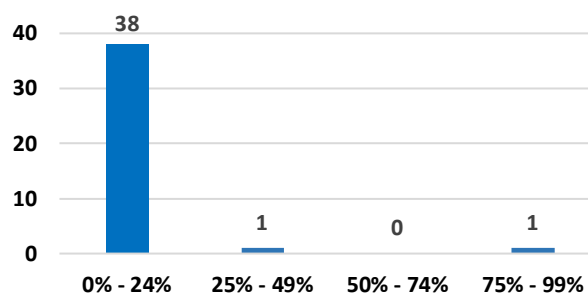
- The Element has so far been implemented in 15 States in the ICAO EUR Region while 29 States either consider it as “Not Applicable” or have not established implementation plans yet.
- Deployment is expected by another 5 States by the end of 2026.
- Among all the available parameters, all implementations use the Selected Altitude (SA).
- For several other States which have not reported completion yet (AM, CY, EE, HR, NL, SK), the downlinked SA is available and shown for information on the controller screen, but it is not yet integrated with the safety tools.
- Among the non-LSSIP States, the Element is reported as implemented by TJ and TN. The next States expected to deploy it are KG (in 2026) as well as KZ (in 2028).



New Implementers: none



Progress among non-completed stakeholders



Description:

This Element assists the air traffic controller in preventing collision between aircraft, using position data from ground surveillance and considering possible crew intents linked to traffic patterns and ATC practices in complex TMAs.

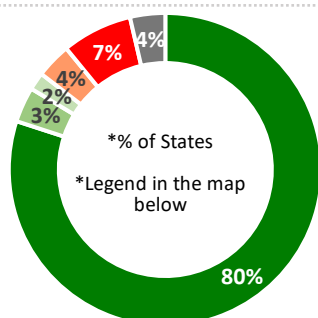
This enhanced STCA works the same as the basic STCA system in Block 0. However, in addition of the current proximity test and the linear prediction test, it performs the level-off prediction test and the turn prediction test, allowing to reduce the number of unnecessary alerts, increase the number of relevant alerts, as well as to alert earlier compared to the basic STCA system.

Implementation Summary (end 2024):

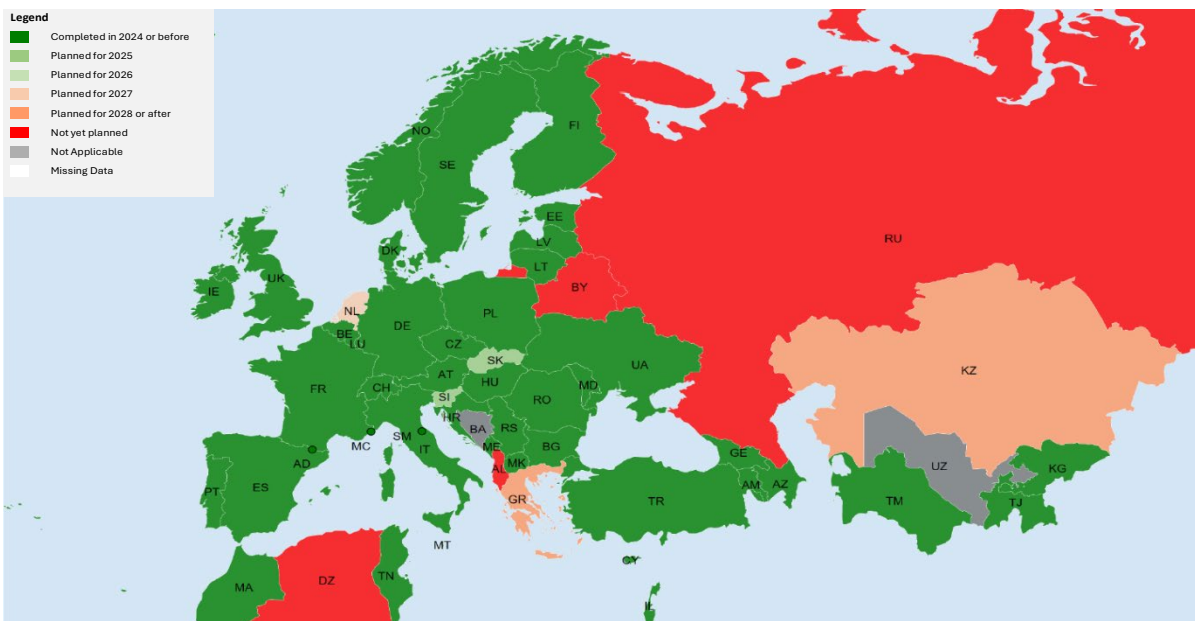
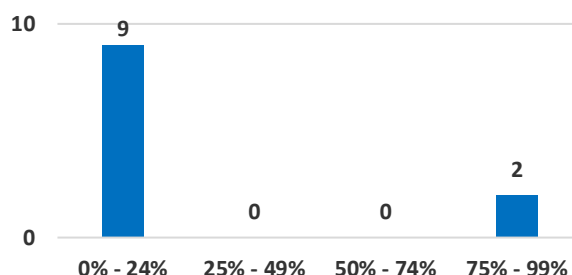
- The Element is reported as deployed by 25 States in the Region while other 22 States consider is as “Not Applicable” due to the lack of operational needs for an Enhanced STCA.
- In many instances the “standard” STCAs, based on linear algorithms are deployed and considered fit for the use in TMAs therefore the Element is declared as “Not Applicable”.
- If all types of STCAs (“standard” of “enhanced”) in TMAs are considered, the implementation is completed by 44 States.
- Among the non-LSSIP States, the Element has been reported as completed by KG, TJ and TN, while implementation is expected by KZ (2028).
- The map and the pie chart below indicates the States which have implemented all types of STCA in TMAs.



New Implementers: none



Progress among non-completed stakeholders



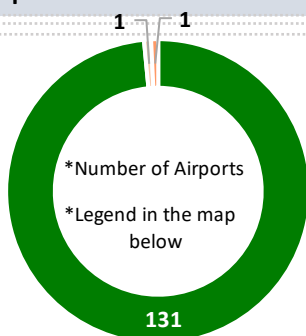
Description:

This Element represents the provision of guidance and routing information to the pilot in order to manage the traffic in a safe and efficient way by the controller: to confirm the routing of all aircraft and vehicles according to the defined identification procedures; to prevent incursions on the runway using visual aids, stop bars in particular.

The Controller monitors and commands the lighting systems.

Implementation Summary (end 2024):

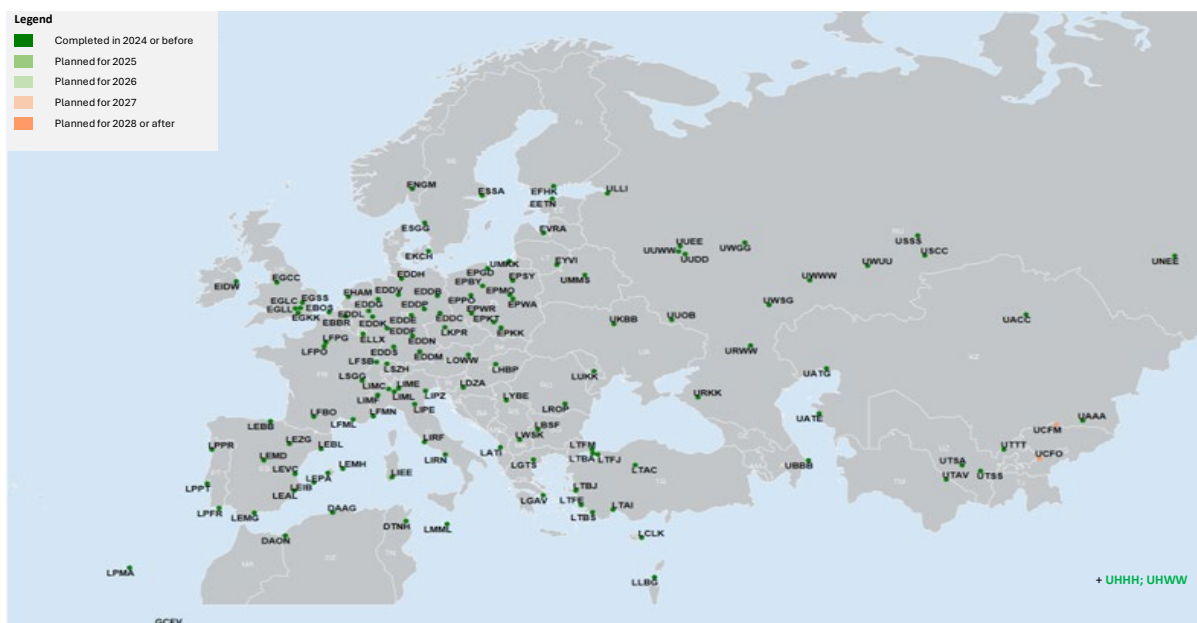
- For the LSSIP States, the assessment is addressing the airports currently listed in the EUROCONTROL Airport Corner as well as the airports included in the national LSSIP documents, even if not in the Airport Corner.
- The progress is based on the information available in the national AIPs (Part 3 AD, section 2.9 "Surface movement guidance and control system and markings") for these airports.
- The information for the non-LSSIP States is extracted directly from the dedicated questionnaires which were prepopulated based on the information available in their national AIPs.
- Overall, out of the 256 surveyed/reported airports, 131 airports in the Region have fully implemented the Element, including the availability of stop bars, while 2 (in KG) have plans for stop bars in 2027/2028.
- The above number is conservative as several other airports open to international traffic have stop bars available, however as they are not listed in the EUROCONTROL Airport Corner nor reported via LSSIP, they are not reflected in this Report.

**New Implementers: none****Progress among non-completed stakeholders**

N/A

Legend

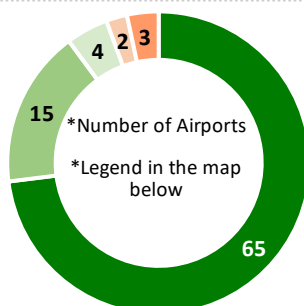
- Completed in 2024 or before
- Planned for 2025
- Planned for 2026
- Planned for 2027
- Planned for 2028 or after



The surveillance service of A-SMGCS provides airport traffic situational awareness through the position, identification and tracking of aircraft and vehicle suitably equipped on the aerodrome surface. It allows the controller to: confirm the identity of all participating vehicles according to the defined identification procedures; prevent collisions between all aircraft and vehicles especially in conditions when visual contact cannot be maintained; manually correlate (link a target with a call sign) targets for the rare cases where there is an operational need to, e.g. areas of poor cooperative surveillance coverage and the need to track non-cooperative targets such as towed aircraft; detect and indicate the position of potential intruders. Information is presented on the controller and airport operator display independent of visibility conditions and controller line of sight.

- This Element is progressing well, not only from the perspective of the completion rate but also with regards to the constant growth of the number of airports that report implementation plans.
- This increased interest is primarily driven by the necessity to accommodate the growing levels of traffic.
- The Element is already operational at 65 locations while 15 others are expected to deploy it by end 2025. It also shows a very good progress in the non-LSSIP States as well, being deployed at 17 locations (14 in RU, 2 in KZ and 1 in BY). Several other locations in KG (2, to be implemented in 2028/2029) and RU (11, to be implemented in 2025) will follow.

New Implementers: LIRF, LROP



Percentage of time spent on the job	Number of respondents
0% - 24%	7
25% - 49%	2
50% - 74%	14
75% - 99%	1

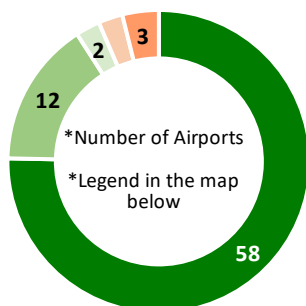
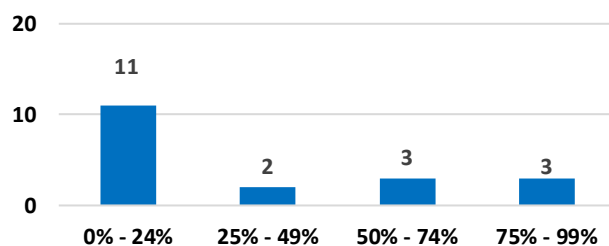


Description:

This Element represents the first step of A-SMGCS alerting service and is based on A-SMGCS surveillance. It takes into account elements such as: the runway configuration of the airport (e.g. one, two or more runways); the associated procedures (e.g. multiple line ups and reduced separation on the runway when approved by the ATS authorities); the position and type of the aircraft and vehicles (e.g. arrival, departure or vehicle) according to the set time parameters and their relative speeds and positions when within or about to enter a predefined area around the runway; aircraft in the vicinity of the runway (e.g. on final approach, climb out and helicopters crossing); meteorological conditions.

Implementation Summary (end 2024):

- This Element is progressing, not only in terms of airports that have successfully completed their implementation, but also with regard the increase in the number of airports reporting implementation plans.
- The Element is already operational at 58 locations in the Region, while 12 others are expected to finalise deployment by end 2025. Overall, 77 airports are reporting the Element as either deployed or planned to be deployed.
- It also shows a very good progress in the non-LSSIP States as well, being deployed at 17 locations (14 in the RU, 2 in KZ and 1 in BY), while implementation at several other locations in KG (2, in 2029), TJ (4, in 2025) and TM (1, in 2028) is anticipated.

**New Implementers: EGCC****Progress among non-completed stakeholders****Legend**

- Completed in 2024 or before
- Planned for 2025
- Planned for 2026
- Planned for 2027
- Planned for 2028 or after



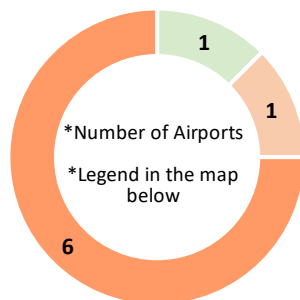
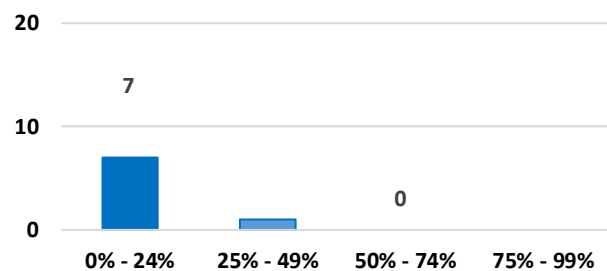
Description:

This Element improves surface operations with the aim to reduce taxi time and fuel burn, as well as potential mistakes. Advanced features including “Follow the Greens” (FTG) and Variable Message Panels are used to optimize routing during taxi operations. The lighting system is used to direct the aircraft, making the guidance safer, as errors are minimized.

Lighting system for other vehicles than aircraft is connected to the Surface Movement Guidance and Control System (SMGCS) in order to optimize ground circulation and prevent collision.

Implementation Summary (end 2024):

- Interest in implementing the Element remains particularly limited, primarily due to a lack of an operational need or of a clear business justification, considering the complexity of the implementation process.
- The deployment requires an advanced A-SMGCS system that includes the guidance function, integrated with the aerodrome lighting infrastructure. As a result, most States either regard it as “Not Applicable” or lack concrete plans for its implementation.
- No implementation is foreseen before 2026, when deployment is expected at LTFM, to be followed by ENGM in 2027, EHAM and EDDF in 2030.
- The interest in the non-LSSIP States is also modest as several airports (9) which have reported implementation plans in the previous years have cancelled them. Currently the Element is only expected to be deployed in KG (4 locations, in 2029).

**New Implementers: none****Progress among non-completed stakeholders****Legend**

- Completed in 2024 or before
- Planned for 2025
- Planned for 2026
- Planned for 2027
- Planned for 2028 or after

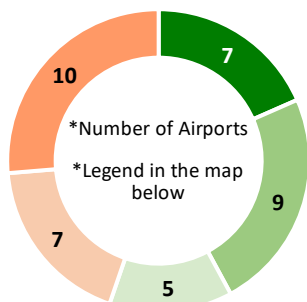
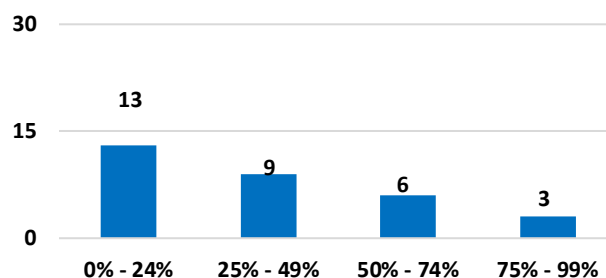


Description:

This Element covers an enhanced A-SMGCS alerting service that anticipates potential runway conflicts, runway incursion and other hazardous situations on the aerodrome surface. The A-SMGCS Alerting service for controllers is complemented with the detection of conflicting ATC Clearances (CATC) given by the controller (e.g., Line-up versus Land on same runway) and with the detection of non-conformance to procedures or instructions (e.g., route deviation). An electronic clearance input means is used by the controller to make the clearances known to the system. Surveillance data and routing information are also used by the logic to generate alerts to the controller.

Implementation Summary (end 2024):

- The level of implementation is still low, with only 7 Airports reporting completion while 14 others are reporting deployment plans by the end of 2026.
- The slow uptake is because the functionality of Element SURF-B0/3 on initial alerting for surface operations is still fit for purpose for the majority of Airports in the Region, therefore the upgrade to the more advanced functionalities addressed by SURF-B1/3 will be performed when the operational needs will appear.
- For many airports reporting the work in progress, the Runway Monitoring and Conflict Alert (RMCA) part is already deployed.
- Among the non-LSSIP States, the Element has been deployed by RU (UUEE and UUDD) and is expected to be deployed at one more location in RU (in 2025) and 2 locations in KG (in 2029).

**New Implementers: EKCH****Progress among non-completed stakeholders**

Legend

- Completed in 2024 or before
- Planned for 2025
- Planned for 2026
- Planned for 2027
- Planned for 2028 or after



Description:

This Element covers the A-SMGCS routing service, which calculates individual routes for mobiles based on known airport parameters and constraints or following an interaction by the controller, thereby supporting the runway sequencing strategy.

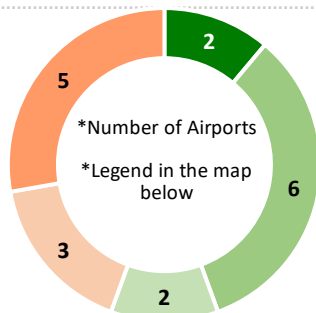
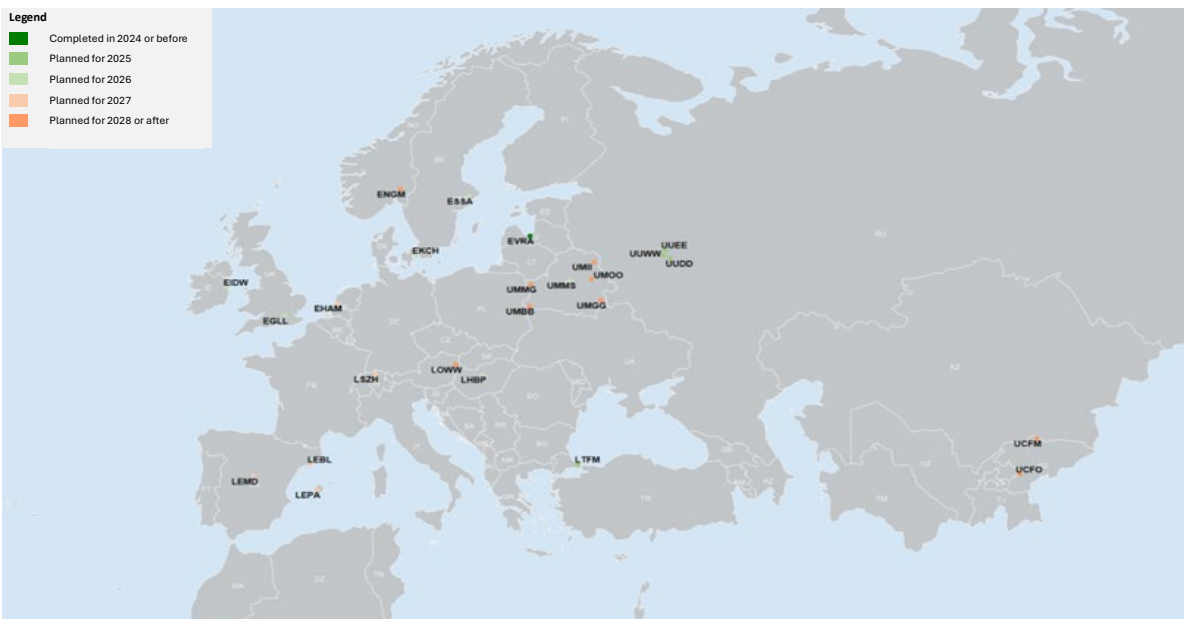
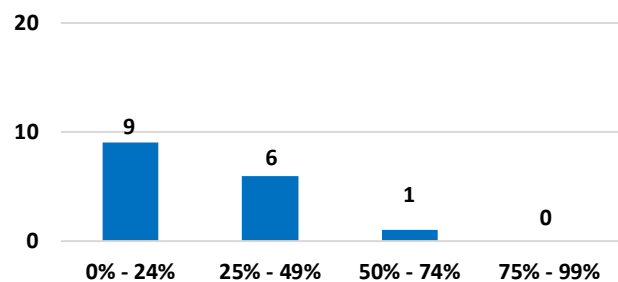
The controller is presented with planned or cleared routes and has means to modify these routes or to create new route if necessary. Information is updated in real time in order to improve predictability of surface operations.

Implementation Summary (end 2024):

- The functionality has a very limited appeal as the investment would only be beneficial at airports with high amounts of traffic and complex layouts. Therefore, the Element is not planned for deployment or is considered as “Not Applicable” to most airports within the scope of the Report as they consider that less advanced A-SMGCS capabilities are suitable and fit for the foreseeable levels of traffic and operational conditions.
- Implementation is only reported at two locations (EVRA and EKCH) but at EKCH it is not expected to be used in operations.
- Deployment is expected at 6 locations in IE, SE, TR and RU by the end of 2025.
- Among the non-LSSIP States, apart RU (3 locations in 2025), deployment is also planned in KG (2 locations, in 2029).



New Implementers: none

**Progress among non-completed stakeholders**

AMET - Meteorological information (data from METG)

Block 0

Description and purpose

Global, regional and local meteorological information:

- a) forecasts provided by world area forecast centres (WAFS), volcanic ash advisory centres (VAAC) and tropical cyclone advisory centres (TCAC);
- b) aerodrome warnings to give concise information of meteorological conditions that could adversely affect all aircraft at an aerodrome including wind shear; and
- c) SIGMETs to provide information on occurrence or expected occurrence of specific en-route weather phenomena which may affect the safety of aircraft operations and other operational meteorological (OPMET) information, including METAR/SPECI and TAF, to provide routine and special observations and forecasts of meteorological conditions occurring or expected to occur at the aerodrome.

This module includes elements which should be viewed as a subset of all available meteorological information that can be used to support enhanced operational efficiency and safety.

Main performance impact:

KPA- 01 – Access and Equity	KPA-02 – Capacity	KPA-04 – Efficiency	KPA-05 – Environment	KPA-10 – Safety
N	Y	Y	Y	Y

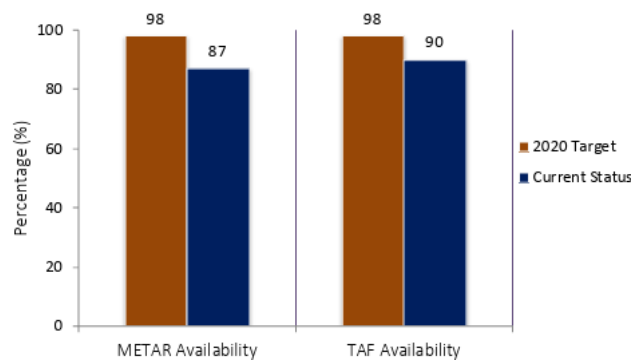
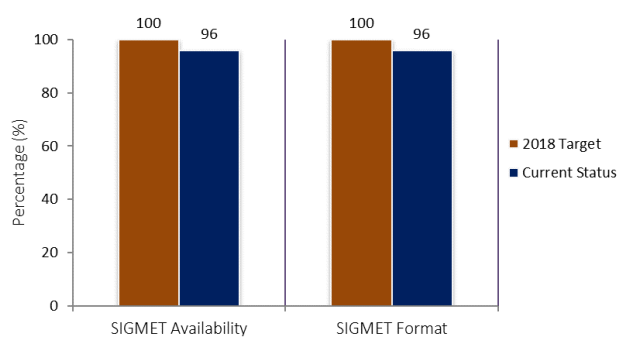
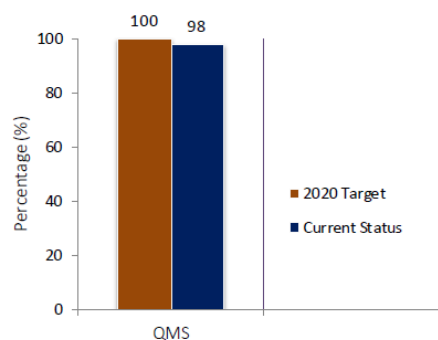
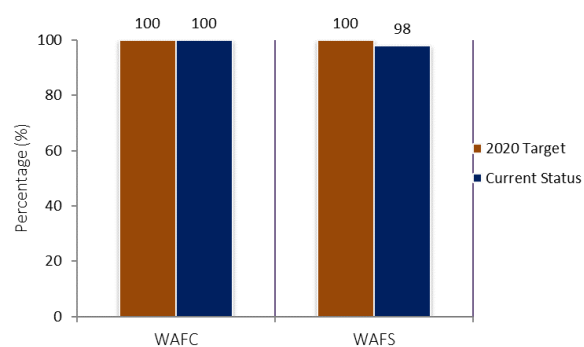
Applicability consideration:

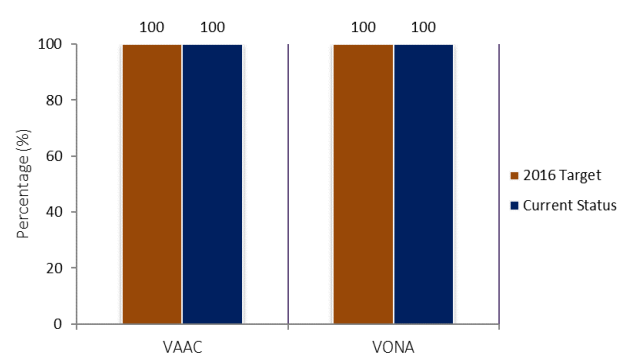
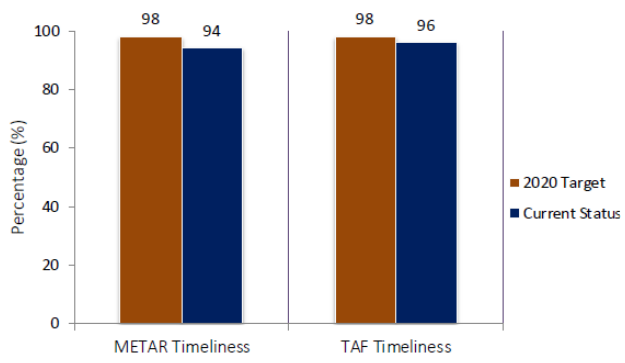
Applicable to traffic flow planning, and to all aircraft operations in all domains and flight phases, regardless of level of aircraft equipage.

Elements	Applicability	Performance Indicators/Supporting Metrics	Targets
WAFS	<i>All States</i>	Indicator: % of States using WAFS data. Supporting metric: number of States having implemented SADIS FTP	100% by Dec 2020
QMS	<i>All States</i>	Indicator: % of States having implemented QMS for MET Supporting metric: number of States having implemented QMS for MET	100% by Dec 2020
METAR Availability	<i>All States</i>	Indicator: % of States providing METAR as per requirements in the ANP, Volume II Table MET II-2 Supporting metric: number of States providing METAR as per requirements in the ANP Volume II Table MET II-2	98% by Dec 2020
TAF Availability	<i>All States</i>	Indicator: % of States providing TAF as per requirements in the ANP, Volume II Table MET II-2 Supporting metric: number of States providing TAF as per requirements in the ANP Volume II Table MET II-2	98% by Dec 2020
METAR Timeliness	<i>All States</i>	Indicator: % of States providing METAR in the time required as defined in Annex 3 Supporting metric: number of States providing METAR in the time required as defined in Annex 3	98% by Dec 2020
TAF Timeliness	<i>All States</i>	Indicator: % of States providing TAF in the time required as defined in Annex 3 Supporting metric: number of States providing TAF in the time required as defined in Annex 3	98% by Dec 2020
SIGMET Availability	<i>All with a FIR</i>	Indicator: % of States providing SIGMET Supporting metric: number of States providing SIGMET	100% by Dec 2020

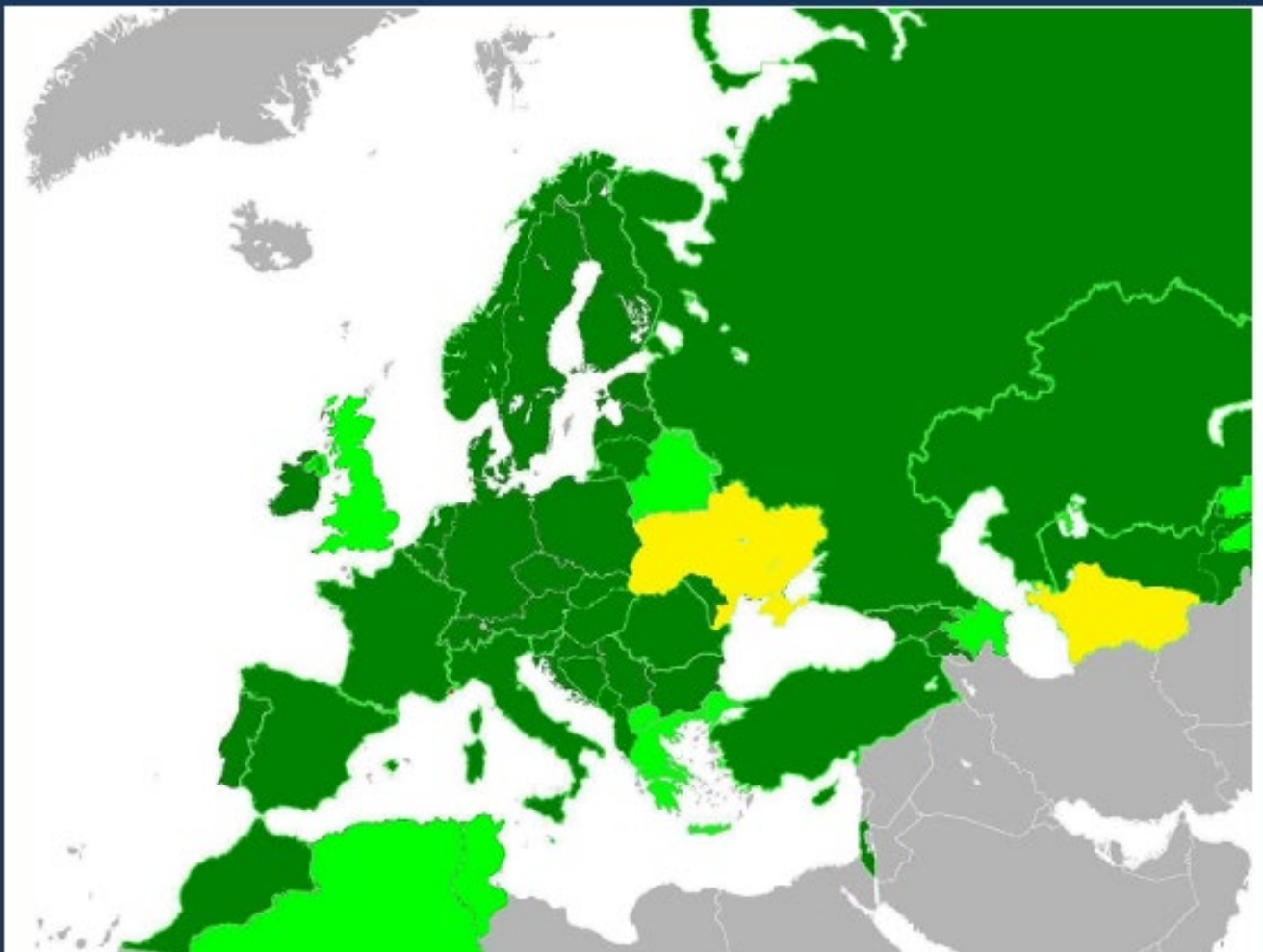
Elements	Applicability	Performance Indicators/Supporting Metrics	Targets
SIGMET Format	<i>All with a FIR</i>	Indicator: % of States providing SIGMET format in accordance with WMO AHL in the List of EUR SIGMET and AIRMET headers Supporting metric: number of States providing SIGMET format in accordance with WMO AHL in the List of EUR SIGMET and AIRMET headers	100% by Dec 2020
VAAC	<i>France, United Kingdom</i>	Indicator: % of VAACs in or serving the EUR Region that provide Annex 3 volcanic ash products (Volcanic Ash Advisories (VAA) and Volcanic Ash Advisories in Graphic Form (VAG)) Supporting metric: number of States hosting a VAAC having implemented VAA/VAG	100% by Dec 2020
VONA	<i>Italy, Russian Federation, Spain</i>	Indicator: % of Volcano Observatories in the EUR Region that provide volcano observatory notice for aviation (VONA) as per the Handbook on the International Airways Watch (IAVW) (Doc 9766) Supporting metric: number of States with Volcano Observatory having implemented VONA	100% by Dec 2020
WAFC	<i>United Kingdom</i>	Indicator: % of WAFCs in the EUR Region that provide Annex 3 World Area Forecast System (WAFS) data Supporting metric: number of States hosting a WAFC having implemented Annex 3 WAFS data	100% by Dec 2020

B0-AMET Status of implementation in the EUR Region











AMET B0 Status of implementation in the EUR Region



Legend

	Completed
	Partially Completed (50%+)
	Partially Completed / Late (50%-)
	Not Started/Not implemented
	Not Applicable
	Missing Data

The progress for AMET-B0 is acceptable (with approximately 94% implementation).

Note: These high-level implementation elements are not applicable to Andorra, Monaco and San Marino.

Blue – not applicable

Note: Andorra and San Marino are not included in the table above, as the Elements are not applicable

Block 1

Description and purpose

To enable the reliable identification of solutions when forecast or observed meteorological conditions impact aerodromes, airspace or operations in general. Full ATM-Meteorology integration is needed to ensure that meteorological information is included in the logic of a decision process and the impact of the meteorological conditions on the operations are automatically derived, understood and taken into account. The supported decision time-horizons range from minutes, to several hours or days ahead of the ATM operation. This includes optimum flight profile planning and execution, and support to tactical in-flight avoidance of hazardous meteorological conditions (improved in-flight situational awareness) to typical near-term and planning (>20 minutes) type of decision making. This module promotes the establishment of standards for global exchange of the MET information closely aligned with other data domains and adhering to a single reference (ICAO-AIRM). It also promotes the further enhancement of meteorological information on various quality-of-service aspects including the accuracy and consistency of the data when used in inter-linked operational decision-making processes.

Appreciating that the number of flights operating on cross-polar and trans-polar routes continues to steadily grow and recognizing that space weather affecting the earth's surface or atmosphere (such as solar radiation storms) pose a hazard to communications and navigation systems and may also pose a radiation risk to flight crew members and passengers, this module acknowledges the need for space weather information services in support of safe and efficient international air navigation.

This module builds, in particular, upon Module AMET B0, which detailed a sub-set of all available meteorological information that can be used to support enhanced operational efficiency and safety.

Main performance impact:

KPA-01 – Access and Equity	KPA-02 – Capacity	KPA-04 – Efficiency	KPA-05 – Environment	KPA-10 – Safety
N	Y	Y	Y	Y

Applicability consideration:

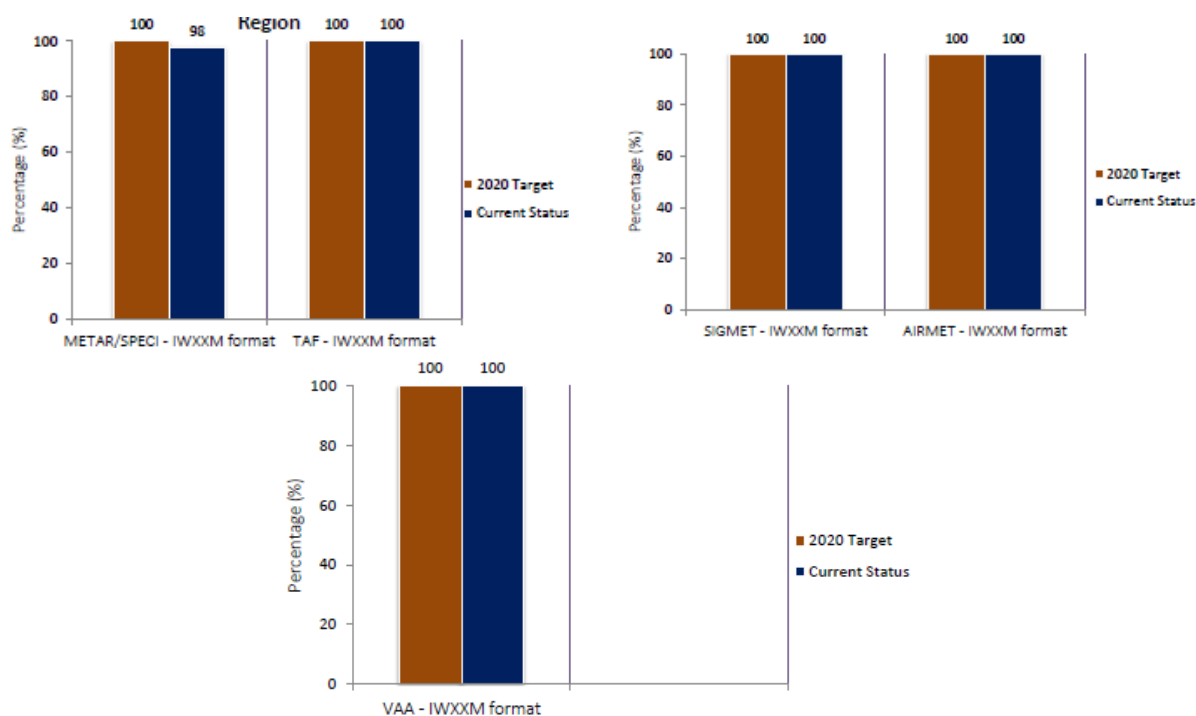
Applicable to traffic flow planning, and to all aircraft operations in all domains and flight phases, regardless of level of aircraft equipment.

Though not explicit in ICAO Doc 9750, the implementation of providing a suite of MET products (METAR/SPECI, TAF, SIGMET, AIRMET, TCA, VAA and SWXA) in IWXXM format is a prerequisite to the System Wide Information Management (SWIM) and a requirement during the ASBU-B1 time frame (requirement 5 November 2020). Therefore, these elements in IWXXM format will be measured in EUR ANP Volume III.

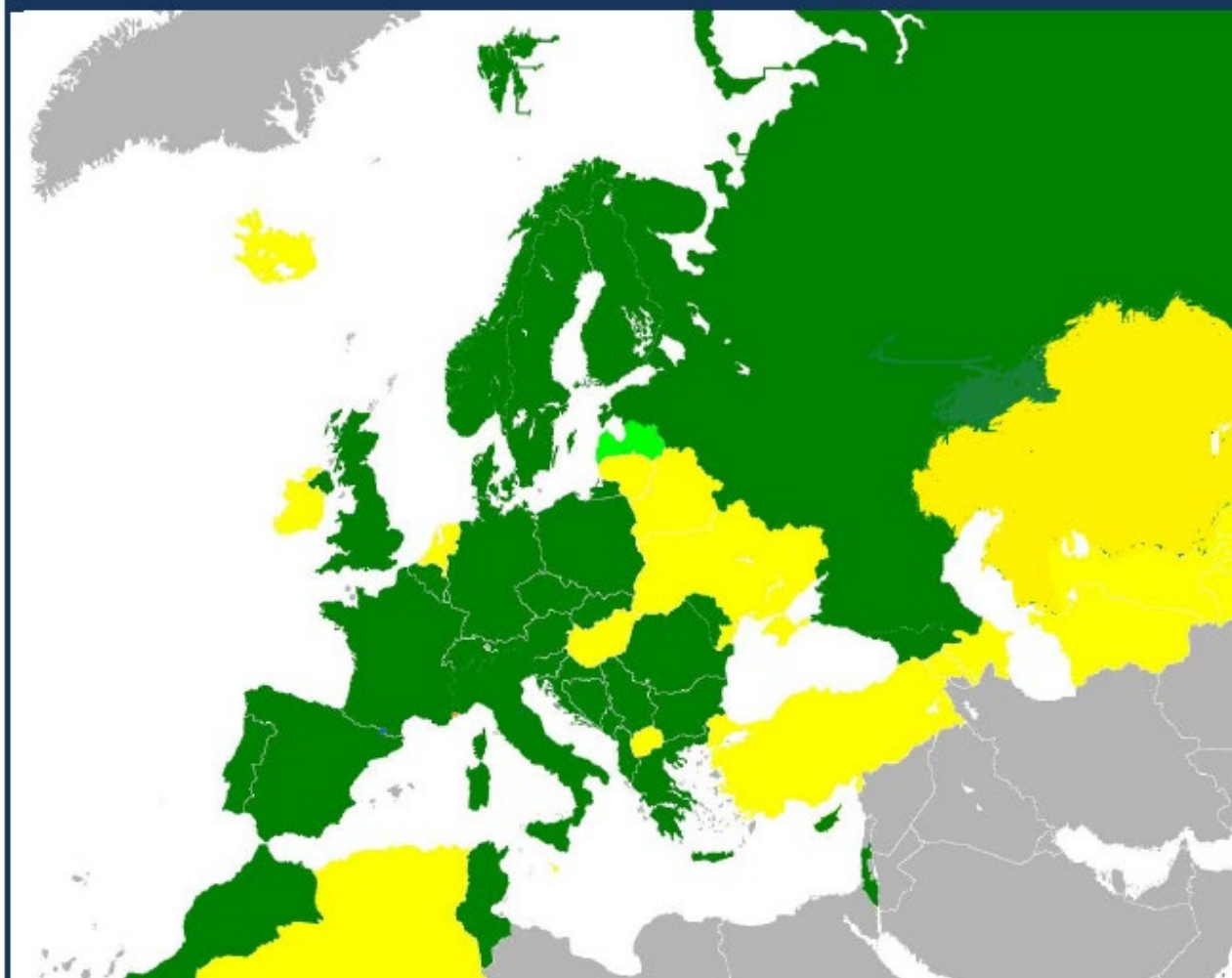
Elements in IWXXM format	Applicability	Performance Indicators/Supporting Metrics	Targets
METAR/SPECI	States where METAR/SPECI is required as per the EUR ANP Volume II, Table MET II-2	Indicator: % of relevant States having implemented METAR/SPECI in IWXXM format Supporting metric: number of relevant States having implemented METAR/SPECI in IWXXM format	100% by Nov 2020
TAF	States where TAF is required as per the EUR ANP Volume II, Table MET II-2	Indicator: % of relevant States having implemented TAF in IWXXM format Supporting metric: number of relevant States having implemented TAF in IWXXM format	100% by Nov 2020

Elements in IWXXM format	Applicability	Performance Indicators/Supporting Metrics	Targets
SIGMET	<i>States who designated a Meteorological Watch Office to provide SIGMET for a FIR (or FIRs) as per the EUR ANP Volume II, Table MET II-1</i>	Indicator: % of relevant States having implemented SIGMET in IWXXM format Supporting metric: number of relevant States having implemented SIGMET in IWXXM format	100% by Nov 2020
AIRMET	<i>States who designated a Meteorological Watch Office to provide AIRMET for a FIR (or FIRs) as per the EUR ANP Volume II, Table MET II-1</i>	Indicator: % of relevant States having implemented AIRMET in IWXXM format Supporting metric: number of relevant States having implemented AIRMET in IWXXM format	100% by Nov 2020
VAA	France, United Kingdom	Indicator: % of VAACs in the EUR Region having implemented Volcanic Ash Advisories (VAA) in IWXXM format Supporting metric: number of States hosting a VAAC having implemented VAA in IWXXM format	100% by Nov 2020
TCA	Not applicable in EUR Region	N/A	N/A

B1-AMET Status of implementation in the EUR Region



AMET B1 Status of implementation in the EUR Region



Legend

- Completed
- Partially Completed (50%+)
- Partially Completed / Late (50%-)
- Not Started/Not implemented
- Not Applicable
- Missing Data

The progress for AMET B1 is on-going (with approximately 99% implementation). *Note that 18 of 54 States rely on translation services by the associated Regional OPMET Centre.*

Note: These high-level implementation elements are not applicable to Andorra and San Marino.

Blue – not applicable

Note: Andorra and San Marino are not included in the table above, as the Elements are not applicable

Table ASBU-EUR-DAIM-1
Automated Data-Centric Environment

EXPLANATION OF THE TABLE

Column:

- 1 Name of the State or territory.
- 2 *Level of Automation*, shown by:
 - 0 – Manual
 - 1 – Data Centric
 - 2 – Automated Workflow
 - 3 – Full AIM Integration

Note 1 – Guidance on automation and description of different levels of automation are contained in Doc 8126 (Aeronautical Information Services Manual), Part II, Chapter 7 (7.4).
- 3 Implementation of *Automated processes - Data collection (interfaces with data originators)*, shown by:
 - FI – Fully Implemented: *when Data collection is at level 3 automation*
 - PI – Partially Implemented: *when Data collection is at level 1 or 2 automation*
 - NI – Not Implemented: *when Data collection is at level 0 automation*

Note 2 — Guidance on the levels of automation are contained in Doc 8126 (Aeronautical Information Services Manual), Part II, 7.4.

Note 3 — Additional guidance on the components of an automated AIM system (Data Input) are contained in Doc 8126 (Aeronautical Information Services Manual), Part II, 7.5.1.

Note 4 — EUROCONTROL Specification for the Origination of Aeronautical Data (DO) provides guidance and comprehensive requirements which should be met when originating aeronautical data within the aeronautical data supply chain.
- 4 Implementation of *Automated processes - Data processing*, shown by:
 - FI – Fully Implemented: *when Data processing is at level 3 automation*
 - PI – Partially Implemented: *when Data processing is at level 1 or 2 automation*
 - NI – Not Implemented: *when Data processing is at level 0 automation*

Note 5 — Guidance on the levels of automation are contained in Doc 8126 (Aeronautical Information Services Manual), Part II, 7.4.

Note 6 — Additional guidance on the components of an automated AIM system (Core Processing System and Data Storage) are contained in Doc 8126 (Aeronautical Information Services Manual), Part II, 7.5.2 and 7.5.3.
- 5 Implementation of *Automated processes - Data provision/distribution*, shown by:
 - FI – Fully Implemented: *when Data provision/distribution is at level 3 automation*

* the DAIM data presented in this and subsequent sections do not contain information from Andorra, Monaco and San Marino

PI – Partially Implemented: *when Data provision/distribution is at level 1 or 2 automation*

NI – Not Implemented: *when Data provision/distribution is at level 0 automation*

Note 7 — *Guidance on the levels of automation are contained in Doc 8126 (Aeronautical Information Services Manual), Part II, 7.4.*

Note 8 — *Additional guidance on the components of an automated AIM system (Data Product Preparation) are contained in Doc 8126 (Aeronautical Information Services Manual), Part II, 7.5.4.*

Note 9 – *The following EUROCONTROL Guidance Materials provide detailed information on aeronautical data/information distribution:*

- *EUROCONTROL Specification for the Electronic Aeronautical Information Publication (eAIP)*
- *EUROCONTROL Guidelines for Aeronautical Information Publication (AIP) distribution on the Internet*
- *EUROCONTROL Guidelines Operating Procedures for AIS Dynamic Data (OPADD)*
- *EUROCONTROL Guidelines for harmonised AIP publication and data set provision*

Note 10 – *Ref. Column 3-5: EUROCONTROL Guidelines on Aeronautical Data Processes describes a common process reflecting the latest advancement in automation and with a focus on a data-centric AIS/AIM environment (<https://www.eurocontrol.int/publication/eurocontrol-guidelines-aeronautical-data-processes>)*

6 Action Plan – short description of the State’s Action Plan with regard to the implementation of the items 2 to 5, especially for items with a “PI” or “NI” status, including planned date(s) of full implementation, as appropriate.

7 Remarks – additional information, including detail of “PI” and “NI”, as appropriate.

STATE	Level of Automation (Overall)	Automated Processes			Action Plan	Remarks
		Data collection (interfaces with data originators)	Data Processing	Data provision/distribution		
1	2	3	4	5	6	7
ALBANIA	1(2)	PI	PI	PI	Implementation of eEAD	
ALGERIA	0	NI	NI	NI	Not yet planned	
ARMENIA	0	NI	NI	NI	2025	After Implementation 373/2017 New formal arrangements with originators
AUSTRIA	2	PI	PI	PI	Implementation of CP1 regulation based on the eEAD/iNM transition plan	
AZERBAIJAN	2	PI	PI	PI	The current AIM environment is planned to be upgraded till Dec 2023	Due to COVID, implementation of level 3 automation is delayed. The process planned to be resumed after end of system upgrade.
BELARUS						
BELGIUM	1	PI	PI	PI	Upgrade planned with implementation of eEAD	1
BOSNIA AND HERZEGOVINA	1	PI	PI	PI		
BULGARIA	1	PI	PI	PI	Planned upgrade of the AIS systems towards AIM – Dec 2025	
CROATIA	1 (2)	PI	PI	PI	Enhanced data collection process planned for implementation by 2025 and CP1 deliverables planned for 2025/2026	
CYPRUS	1	NI	PI	PI		
CZECH REPUBLIC	1	PI	PI	PI	SWIM implementation 2026	

STATE	Level of Automation (Overall)	Automated Processes			Action Plan	Remarks
		Data collection (interfaces with data originators)	Data Processing	Data provision/distribution		
1	2	3	4	5	6	7
DENMARK	0	NI	PI	NI	Implementation plan for level 2 system established, with full implementation expected in 2028	
ESTONIA	2	FI	PI	PI	Plan is to be ready to offer SWIM services in 2025.	Data processing still requires some manual intervention and we are not yet able to offer SWIM services.
FINLAND	1 (2)	PI	PI	PI		
FRANCE	1	PI	FI	PI	New AIM System (SEPIA) planned for 2025	3 Data collection not fully automated with a workflow (planned with SEPIA) 5 Data distribution not fully automated (planned with SEPIA)
GEORGIA	1	NI	PI	PI	Implementing automatic data collection system by Q4 2025.	
GERMANY	2	NI	PI	PI	Yes	
GREECE	1	PI	PI	PI	Following the next EAD migration steps higher level of automation will be achieved.	As we are partly migrated to EAD service, we are moving towards in upgrading the current level of automation.
HUNGARY	2	PI	PI	PI	TBD	
IRELAND	1	PI	PI	PI	Upgrade planned with implementation of eEAD in 2025/2026	
ISRAEL						
ITALY	2	PI	PI	PI	Action Plan in line with relevant EU Regulation.	2
KAZAKHSTAN	1	PI	PI	PI	Enhanced Data collection process to be	1

STATE	Level of Automation (Overall)	Automated Processes			Action Plan	Remarks
		Data collection (interfaces with data originators)	Data Processing	Data provision/distribution		
1	2	3	4	5	6	7
					implemented by the end of 2026. Data processing and Data provision/distribution processes are planned to be SWIM and web service oriented by the end of 2026.	
KYRGYZSTAN	1	PI	PI	PI		
LATVIA	2	PI	PI	PI	Enhanced Data collection process to be implemented by the end of 2024. Data processing and Data provision/distribution processes are planned to be SWIM and web service oriented by the end of 2025.	2
LITHUANIA	1	PI	PI	PI	AIM system implementation in 2025	AIM system implementation and data transitions from SDO to SDD in progress.
LUXEMBOURG	0	NI	NI	-	Luxembourg plans to implement an AIM database and workflow tool in 2025.	Ref. column 5: Data provision / distribution done by Belgium for Luxembourg (joint AIP).
MALTA						
MONTENEGRO	1	PI	PI	PI	NIL	For the time being, there is no State action plan.
MOROCCO						
NETHERLANDS	2	PI	PI	PI	AIM Suite Update 2025	
NORTH MACEDONIA						
NORWAY	1	PI	PI	PI	AIM system supports level 3, Avinor SWIM	2: 2 on certain feature types (ref. 373 data

STATE	Level of Automation (Overall)	Automated Processes			Action Plan	Remarks
		Data collection (interfaces with data originators)	Data Processing	Data provision/distribution		
1	2	3	4	5	6	7
					project is working on this, ref. CP1 AF5	catalogue (criticality) 5: AIP still primarily available as HTML+PDF eAIP, AIXM 5.1 data available on request
POLAND	2	PI	PI	PI	2025/Q4	
PORTUGAL	2	PI	PI	FI	2024	All new AIM System components will be in place until the end of 2023
REPUBLIC OF MOLDOVA	1	PI	PI	PI	3: 2025 - automated collection of data from the originator. 4: 2024 – Management Data Sets Tool (AIP Dat Set, Obstacle and Terrain data Sets, AMDB, Instrument flight procedure data set.) 5: 2025 - Digital NOTAM 2025: the graphical visualization of digital data sets	1
ROMANIA	0	NI	NI	NI	End of 2025	A new AIS System in course of implementation with Level 3 of automation
RUSSIAN FEDERATION	0	NI	PI	NI	2: 0-1 Q2 2026 3, 5: PI Q2 2026	0
SERBIA	1	PI	PI	PI		For the time being, there is no State action plan. Progress in the automation fully depends on the migration to eEAD, planned to happen by DEC 2027.

STATE	Level of Automation (Overall)	Automated Processes			Action Plan	Remarks
		Data collection (interfaces with data originators)	Data Processing	Data provision/distribution		
1	2	3	4	5	6	7
SLOVAKIA	1	PI	PI	PI	Implementation of SWIM - 2025/2026 Implementation of CP1 regulation is partly based on the eEAD/iNM transition plan (for DNOTAM service provision).	1
SLOVENIA	1	FI	FI	FI		
SPAIN	2	PI	PI	PI	Planned	
SWEDEN	2	PI	PI	PI		Level 2 on overall automation is regarded as the most appropriate, however recognising that some level 1-aspects in the total process remain and also that some level 3-aspects are implemented. The input in columns 3, 4 and 5 corresponds to level 2.
SWITZERLAND	1	PI	PI	PI	3: There is a project ongoing for Data Collection Services (DCS) and an appropriate roadmap schedule is followed and closely coordinated between DCS Provider, Skyguide and FOCA (planned date for Level 1: 31.12.23, planned date for Level 2: 31.12.24). 4: Level 2 (planned date: 31.12.24) 5: Level 3 (planned date: 31.12.25)	1
TAJIKISTAN						
TUNISIA						

STATE	Level of Automation (Overall)	Automated Processes			Action Plan	Remarks
		Data collection (interfaces with data originators)	Data Processing	Data provision/distribution		
1	2	3	4	5	6	7
TÜRKIYE	1	PI	PI	PI	Data collection, data processing and data provision is done in digital environment	
TURKMENISTAN						
UKRAINE	0	NI	NI	NI		
UNITED KINGDOM	2	PI	PI	PI	UK Airspace Modernisation Strategy includes planned elements for the transition to SWIM with implementation of SWIM information services by 31/12/2025 in compliance with national legislation (UK Reg (EU) No.716/2014 the Pilot Common Project)	Automated workflow fully implemented but working towards transition to SWIM and full AIM integration.
UZBEKISTAN	UZBEKISTAN	0	NI	NI	NI	Planned to implement AIM environment by the December 2028

Table ASBU-EUR-DAIM-2
Aeronautical Data Quality

EXPLANATION OF THE TABLE

Column:

- 1 Name of the State or territory.
- 2 Implementation of Quality Assurance and Quality Control, shown by:
 FC – Fully Compliant
 PC – Partially Compliant
 NC – Not Compliant
Note 1 – Guidance on the implementation of Quality Assurance and Quality Control are contained in Doc 8126 (Aeronautical Information Services Manual), Part II, Chapter 6.
- 3 Establishment of formal arrangements with originators, shown by:
 FC – Fully Compliant
 PC – Partially Compliant
 NC – Not Compliant
Note 2 – Provisions and guidance on formal arrangements with originators are contained in Annex 15, 2.1.5 and Doc 8126 (Aeronautical Information Services Manual), Part II, 3.3.
Note 3 – Fully compliant (FC) means that the AIS has established formal arrangements with all data originators.
Note 4 – Relevant data quality requirements should be considered in the formal arrangements with originators. Since the Aeronautical Data Catalogue contains all the data elements that the AIS manages, each one being assigned an owner, the AIS can use the Aeronautical Data Catalogue to systematically establish and document formal arrangements with all identified data originators.
Note 5 – Formal arrangements with originators should include requirements related to the provision of metadata.
Note 6 – Provisions related to metadata are contained in Annex 15, 4.2 and PANS-AIM, 4.2. EUROCONTROL Guidelines for the provision of Metadata to support the Exchange of Aeronautical Data provides further guidance on metadata.
- 4 Action Plan – short description of the State’s Action Plan with regard to aeronautical data quality requirements implementation and the establishment of formal arrangements with originators, especially for items with a “PC” or “NC” status, including planned date(s) of full compliance, as appropriate.
- 5 Remarks – additional information, including detail of “PC” and “NC”, as appropriate.

State	Quality Assurance /Quality Control	Formal Arrangement with Originators	Action Plan	Remarks
1	2	3	4	5
ALBANIA	FC	FC		
ALGERIA	PC	FC	By Q2 2026	
ARMENIA		PC		
AUSTRIA	FC	PC		
AZERBAIJAN	FC	FC		
BELARUS		FC		
BELGIUM	FC	PC	Yes - 2024	FA with all data providers are established but updates are ongoing regarding the aeronautical data catalogue and the delivery of metadata
BOSNIA AND HERZEGOVINA	PC	PC		
BULGARIA	PC	FC	Yes - 2025	
CROATIA	FC	PC	FA with MIL – by Q1 2024	
CYPRUS	FC	FC		
CZECH REPUBLIC	FC	FC		
DENMARK	NC	PC	Implementation plan for data quality compliance established, with full compliance expected in 2028	
ESTONIA	FC	PC	Formal arrangements with Originators will be “FC” Q2 2024 latest.	We were missing some SLA-s with Originators and the existing ones were on old format. Update process is ongoing.
FINLAND	FC	PC		
FRANCE	FC	FC		
GEORGIA	FC	FC	Update the formal arrangements with Data Originators by Q4 2025.	The formal arrangements shall be updated in regards to the Aeronautical Data Catalogue.
GERMANY	PC	PC	Yes	
GREECE	PC	PC	Additional FAs are expected to be signed by 31/12/2023.	The recent acquisition of the ISO 9001 certificate will enhance the overall process.
HUNGARY	FC	FC		
IRELAND	FC	FC		
ISRAEL				
ITALY	PC	PC	FI Target 12/2023	

State	Quality Assurance /Quality Control	Formal Arrangement with Originators	Action Plan	Remarks
1	2	3	4	5
KAZAKHSTAN	PC	FC	TBD	
KYRGYZSTAN	PC	NC	Date of fully compliance of Quality Assurance and Control 25.05.2025	
LATVIA	FC	FC		
LITHUANIA		FC		
LUXEMBOURG	FC	FC		
MALTA				
MONTENEGRO	FC	PC	NIL	For the time being, there is no State action plan.
MOROCCO		PC		
NETHERLANDS	PC	PC	Ongoing	
NORTH MACEDONIA				
NORWAY		FC		
POLAND		FC		
PORTUGAL	PC	PC	Full IAID 2024	
REPUBLIC OF MOLDOVA	FC	FC		
ROMANIA	FC	FC		
RUSSIAN FEDERATION	PC	NC	NIL	Formal arrangements with originators are established by Russian aviation administration through directives and instructions
SERBIA	FC	PC		For the time being, there is no State action plan.
SLOVAKIA	FC	FC		
SLOVENIA	FC	FC		
SPAIN	FC	FC		
SWEDEN	FC	FC		
SWITZERLAND	FC	PC	3: Formal arrangements with originators are established within DCS. Stepwise improving and concluding end 2024 with all originators. (planned date: 31.12.2024)	

State	Quality Assurance /Quality Control	Formal Arrangement with Originators	Action Plan	Remarks
1	2	3	4	5
			Between the AISP Skyguide and the DCS Provider a base contract with different Annexes is established and the SLA was signed in June 2022.	
TAJIKISTAN		NC		
TUNISIA				
TÜRKIYE	FC	PC	Directives and circulars on data collection, processing, verification and validation procedures and publication are available depending on organizational structure.	
TURKMENISTAN		NC		
UKRAINE		PC		
UNITED KINGDOM		FC		
UZBEKISTAN	FC	FC		

Table ASBU-EUR-DAIM-3

National Plans for the provision of Digital Data Sets

EXPLANATION OF THE TABLE

Column:

- 1 Name of the State or territory.
- 2 AIP Data Set
- 3 Obstacle Data Set for area 1
- 4 Obstacle Data Sets for airports (area 2, 3, 4, as applicable)
- 5 Instrument Flight Procedures Data Sets (IFPD)
- 6 Airport Mapping Data Sets (AMD)
Note 1 – EUROCONTROL supporting material for (ICAO) Aerodrome Mapping Data Sets
https://ext.eurocontrol.int/aixm_confluence/display/ACGAMD/%28ICAO%29+Aerodrome+Mapping+Data+Sets+-+Supporting+Material
assists with the provision of AMD encoded in AIXM 5.1.1 and facilitation of data translations with Geographic Information System (GIS) solutions based on EUROCAE ED99() /RTCA DO272() and EUROCAE ED119() / RTCA DO 291().
- 7 Terrain Data Set for area 1
- 8 Terrain Data Sets for airports (area 2, 3, 4, as applicable)
Note 2 – Ref columns 3-4 and 7-8 [EUROCONTROL Terrain and Obstacle Data \(TOD\) Manual](#) provides assistance to those tasked with implementing electronic terrain and obstacle data.
Note 3 – Ref columns 2-8 Note: EUROCONTROL Guidelines for harmonised AIP publication and data set provision
<https://www.eurocontrol.int/publication/eurocontrol-guidelines-harmonised-aip-publication-and-data-set-provision>
provides in chapter 3 'Data set provision guidelines' some additional guidance.
- 9 Removal of AIP tables
Note 4 – EUROCONTROL Guidelines for harmonised AIP publication and data set provision
<https://www.eurocontrol.int/publication/eurocontrol-guidelines-harmonised-aip-publication-and-data-set-provision>
provides in section 3.1.4 'Data set provision checklist' guidance on steps to be considered before removal of tables from the AIP.
- 10 Date of last update/review
Note 5 – Ref columns 2-8, when filling the table, the following explanations should be used:

- *Provision date: planned date for provision of the data set. If the data set is already provided, include date when it was provided for the first time.*
 - *Spec/format: provide information on specifications (to be) used for the development of the data set and delivery formats (e.g. GeoTIFF, xml, ...).*
- a) Remarks: any useful information not included in 'Provision date' or 'Spec/format'.*
- b) Ref columns 2-8: the status of implementation - FI (Fully Implemented) - PI (Partially Implemented), NI (Not Implemented), NA (Not Applicable). Ref columns 4 and 8: the status of implementation for each specific TOD area (e.g. 2/PI, 3/NI or 4/NA).*

1. State: Albania

	ASBU Element	Provision Date	Specification / Format	Remarks
2. AIP Data Set	DAIM-B1/2	2025/Q4	AIXM 5.1.1 (Eurocontrol Spec)	It depends on migration to AIXM 5.1 EAD SDD
3.Obstacle Data Set for Area 1	DAIM-B1/4	2021/Q2	AIXM 5.1.1 (Eurocontrol Spec); AIXM 4.5; CSV	FC
4.Obstacle Data Sets for Airports (Area 2, 3, 4, as applicable)	DAIM-B1/4	2021/Q2	AIXM 5.1.1 (Eurocontrol Spec); AIXM 4.5; CSV	2a: FC / 3: no info / 4: NA
5.Instrument Flight Procedures Data Sets (IFPD)	DAIM-B1/6	TBD	Specifications under development	
6.Airport Mapping Data Sets (AMD)	DAIM-B1/5	TBD	TBD	Aerodrome mapping data sets are not made available for aerodromes regularly used by international civil aviation. Albania is working towards developing a policy that will enable compliance with the aerodrome mapping data sets requirements.
7.Terrain Data Set for Area 1	DAIM-B1/3	2019/Q2	GeoTIFF	FC Only available via the State Authority for Geospatial Information (ASIG)
8.Terrain Data Sets for Airports (Area 2, 3, 4, as applicable)	DAIM-B1/3	2019/Q2	GeoTIFF	2a: FC / 3: no info / 4: NA Only available via the State Authority for Geospatial Information (ASIG)
9.Date of last update/ review	17-10-2024			

1. State: Algeria

	ASBU Element	Provision Date	Specification / Format	Remarks
2. AIP Data Set	DAIM-B1/2	2027/Q3	AIXM 5.1.1 (Eurocontrol Spec)	Preconditioned by the deployment of AIM System,
3.Obstacle Data Set for Area 1	DAIM-B1/4	TBD	TBD	NC
4.Obstacle Data Sets for Airports (Area 2, 3, 4, as applicable)	DAIM-B1/4	TBD	TBD	2a: NC / 3: NC / 4: NC
5.Instrument Flight Procedures Data Sets (IFPD)	DAIM-B1/6	TBD	NI	
6.Airport Mapping Data Sets (AMD)	DAIM-B1/5	2027/Q3	TBD	NI
7.Terrain Data Set for Area 1	DAIM-B1/3	No info	TBD	NI
8.Terrain Data Sets for Airports (Area 2, 3, 4, as applicable)	DAIM-B1/3	No info	TBD	2a: NI / 3: NI / 4: NI
9.Date of last update/ review	FEB 25			

1. State: Armenia

	ASBU Element	Provision Date	Specification / Format	Remarks
2. AIP Data Set	DAIM-B1/2	2025/Q2	AIXM 5.1.1 (Eurocontrol Spec)	Depends on the deployment of an AIXM 5.1-based AIS production system, which depends on migration to AIXM 5.1 EAD SDD (expected Q2 2025).
3.Obstacle Data Set for Area 1	DAIM-B1/4	2019/Q1	CSV (xls)	FC
4.Obstacle Data Sets for Airports (Area 2, 3, 4, as applicable)	DAIM-B1/4	2021/Q1	CSV (xls)	2: FC / 3: FC / 4: FC (UDYZ) 2:FC / 3:FC (UDSG) For further information see eAIP Armenia , Gen 3.1.6
5.Instrument Flight Procedures Data Sets (IFPD)	DAIM-B1/6	TBD	NI	
6.Airport Mapping Data Sets (AMD)	DAIM-B1/5	TBD	TBD	Details will be provided as soon as a plan is available
7.Terrain Data Set for Area 1	DAIM-B1/3	2019/Q1	CSV (xls)	FC
8.Terrain Data Sets for Airports (Area 2, 3, 4, as applicable)	DAIM-B1/3	2019/Q1	CSV (xls)	2: FC / 3: FC / 4: FC (UDYZ) 2:FC / 3:FC (UDSG) For further information see eAIP Armenia , Gen 3.1.6
9.Date of last update/ review	01-02-2023			

1. State: Austria

	ASBU Element	Provision Date	Specification / Format	Remarks
2. AIP Data Set	DAIM-B1/2	2025	AIXM 5.1.1 (Eurocontrol Spec)	AIP Data Set will be implemented during the year 2025.
3.Obstacle Data Set for Area 1	DAIM-B1/4	2020/Q4	AIXM 5.1.1 (Eurocontrol Spec); Other	PC
4.Obstacle Data Sets for Airports (Area 2, 3, 4, as applicable)	DAIM-B1/4	2025+	AIXM 5.1.1 (Eurocontrol Spec); Other	2a: NC / 3: no info / 4: NC
5.Instrument Flight Procedures Data Sets (IFPD)	DAIM-B1/6	TBD		Details will be provided as soon as a plan is available
6.Airport Mapping Data Sets (AMD)	DAIM-B1/5	TBD	TBD	Details will be provided as soon as a plan is available
7.Terrain Data Set for Area 1	DAIM-B1/3	2023/Q2	GeoTIFF	FC (from 2023/Q2) Source: INSPIRE / BEV
8.Terrain Data Sets for Airports (Area 2, 3, 4, as applicable)	DAIM-B1/3	2023/Q2	GeoTIFF	FC (for Area 2 from 2023/Q2) NC (for Area 3 and 4)
9.Date of last update/ review	01-11-2024			

1. State: Azerbaijan

	ASBU Element	Provision Date	Specification / Format	Remarks
2. AIP Data Set	DAIM-B1/2	2022/Q2	AIXM 5.1.1 (Eurocontrol Spec)	We expect to provide this service based on our system but as we are DP in EAD this data will be available through EAD platform
3.Obstacle Data Set for Area 1	DAIM-B1/4	2022/Q4	AIXM 5.1.1 (Eurocontrol Spec)	PC
4.Obstacle Data Sets for Airports (Area 2, 3, 4, as applicable)	DAIM-B1/4	2022/Q4	AIXM 5.1.1 (Eurocontrol Spec)	2a: NC / 3: no info / 4: NC
5.Instrument Flight Procedures Data Sets (IFPD)	DAIM-B1/6	2022/Q4		
6.Airport Mapping Data Sets (AMD)	DAIM-B1/5	2022/Q4	TBD	we need upgrades in the current system. Initially planned to investigate during 2020
7.Terrain Data Set for Area 1	DAIM-B1/3	2023/Q4	TBD	NC
8.Terrain Data Sets for Airports (Area 2, 3, 4, as applicable)	DAIM-B1/3	2024/Q2	TBD	2a: NC / 3: no info / 4: NC The AIM system is under adaptation, expect to finish till the end of the year 2023. After will start activities in the area of Terrain Data Sets
9.Date of last update/ review	01-02-2023			

1. State: Belarus

	ASBU Element	Provision Date	Specification / Format	Remarks
2. AIP Data Set	DAIM-B1/2			
3.Obstacle Data Set for Area 1	DAIM-B1/4			NC
4.Obstacle Data Sets for Airports (Area 2, 3, 4, as applicable)	DAIM-B1/4			2a: NC / 3: no info / 4: NC
5.Instrument Flight Procedures Data Sets (IFPD)	DAIM-B1/6			
6.Airport Mapping Data Sets (AMD)	DAIM-B1/5			
7.Terrain Data Set for Area 1	DAIM-B1/3			NC
8.Terrain Data Sets for Airports (Area 2, 3, 4, as applicable)	DAIM-B1/3			2a: NC / 3: no info / 4: NC
9.Date of last update/ review				

1. State: Belgium

	ASBU Element	Provision Date	Specification / Format	Remarks
2. AIP Data Set	DAIM-B1/2	TBD	AIXM 5.1.1 (Eurocontrol Spec)	
3.Obstacle Data Set for Area 1	DAIM-B1/4	2019/Q1	AIXM 5.1.1 (Eurocontrol Spec)	FC Available at the National Geographical Institute
4.Obstacle Data Sets for Airports (Area 2, 3, 4, as applicable)	DAIM-B1/4	TBD	TBD	2a: NC / 3: no info / 4: NC
5.Instrument Flight Procedures Data Sets (IFPD)	DAIM-B1/6	TBD		
6.Airport Mapping Data Sets (AMD)	DAIM-B1/5	TBD	TBD	
7.Terrain Data Set for Area 1	DAIM-B1/3	2019/Q1	ESRI Shape Files	FC Available at the National Geographical Institute
8.Terrain Data Sets for Airports (Area 2, 3, 4, as applicable)	DAIM-B1/3	2023/Q4	Geo TIFF & ESRI Geodatabase	2a: FC (available at the National Geographical Institute) / 3: no info / 4: NC
9.Date of last update/ review	01-10-2023			

1. State: Bosnia and Herzegovina

	ASBU Element	Provision Date	Specification / Format	Remarks
2. AIP Data Set	DAIM-B1/2	TBD	AIXM 5.1	We expect to provide this service but as we are DP in EAD (B2C client) this data will be available through EAD platform
3.Obstacle Data Set for Area 1	DAIM-B1/4	NC	NC	NC
4.Obstacle Data Sets for Airports (Area 2, 3, 4, as applicable)	DAIM-B1/4	NC	NC	2a: NC / 3: no info / 4: FC
5.Instrument Flight Procedures Data Sets (IFPD)	DAIM-B1/6	NC		
6.Airport Mapping Data Sets (AMD)	DAIM-B1/5	NC	NC	
7.Terrain Data Set for Area 1	DAIM-B1/3	NC	NC	FC
8.Terrain Data Sets for Airports (Area 2, 3, 4, as applicable)	DAIM-B1/3	NC	NC	2a: NC / 3: no info / 4: FC
9.Date of last update/ review	01-02-2023			

1. State: Bulgaria

	ASBU Element	Provision Date	Specification / Format	Remarks
2. AIP Data Set	DAIM-B1/2	2026/Q1	AIXM 5.1	AIXM 5.1 static database implemented 2025. Provision of AIP datasets planned.
3.Obstacle Data Set for Area 1	DAIM-B1/4	2025/Q4	AIXM 5.1	NC Contract signed. eTOD project ongoing
4.Obstacle Data Sets for Airports (Area 2, 3, 4, as applicable)	DAIM-B1/4	2025/Q4	AIXM 5.1	2a: NC / 3: no info / 4: NC Contract signed. eTOD project ongoing.
5.Instrument Flight Procedures Data Sets (IFPD)	DAIM-B1/6	2018		Instrument Flight Procedures data set can be provided in AIXM 5.1.
6.Airport Mapping Data Sets (AMD)	DAIM-B1/5	2025/Q4	AIXM 5.1	Planned.
7.Terrain Data Set for Area 1	DAIM-B1/3	2025/Q4	AIXM 5.1	NC Contract signed. eTOD project ongoing.
8.Terrain Data Sets for Airports (Area 2, 3, 4, as applicable)	DAIM-B1/3	2025/Q4	AIXM 5.1	2a: NC / 3: no info / 4: NC Contract signed. eTOD project ongoing.
9.Date of last update/ review	Feb 2025			

1. State: Croatia

	ASBU Element	Provision Date	Specification / Format	Remarks
2. AIP Data Set	DAIM-B1/2	2022/Q4	AIXM 5.1.1 (Eurocontrol Spec)	Precondition is a successful deployment of the local DB
3.Obstacle Data Set for Area 1	DAIM-B1/4	2022/Q4	CSV	NC Awaiting State eTOD policy
4.Obstacle Data Sets for Airports (Area 2, 3, 4, as applicable)	DAIM-B1/4	2022/Q4	AIXM 5.1.1 (Eurocontrol Spec); CSV	2a: NC / 3: no info / 4: NC Awaiting State eTOD policy
5.Instrument Flight Procedures Data Sets (IFPD)	DAIM-B1/6	TBD		
6.Airport Mapping Data Sets (AMD)	DAIM-B1/5	TBD	TBD	
7.Terrain Data Set for Area 1	DAIM-B1/3	TBD	TBD	NC
8.Terrain Data Sets for Airports (Area 2, 3, 4, as applicable)	DAIM-B1/3	TBD	TBD	2a: NC / 3: no info / 4: NC
9.Date of last update/ review	NOV 23			

1. State: Cyprus

	ASBU Element	Provision Date	Specification / Format	Remarks
2. AIP Data Set	DAIM-B1/2	2026/Q2	AIXM 5.1.1 (Eurocontrol Spec)	Depending on transition to eEAD
3.Obstacle Data Set for Area 1	DAIM-B1/4	2026/Q2	AIXM 5.1.1 (Eurocontrol Spec)	FC
4.Obstacle Data Sets for Airports (Area 2, 3, 4, as applicable)	DAIM-B1/4	2026/Q2	AIXM 5.1.1 (Eurocontrol Spec)	2: PC/ 3: PC/ 4: N/A
5.Instrument Flight Procedures Data Sets (IFPD)	DAIM-B1/6	TBD		
6.Airport Mapping Data Sets (AMD)	DAIM-B1/5	TBD	TBD	
7.Terrain Data Set for Area 1	DAIM-B1/3	TBD	TBD	NC
8.Terrain Data Sets for Airports (Area 2, 3, 4, as applicable)	DAIM-B1/3	TBD	TBD	NC
9.Date of last update/ review	01-08-2025			

1. State: Czech Republic

	ASBU Element	Provision Date	Specification / Format	Remarks
2. AIP Data Set	DAIM-B1/2	2026/Q2	AIXM 5.1.1 (Eurocontrol Spec)	
3.Obstacle Data Set for Area 1	DAIM-B1/4	2023	AIXM 5.1.1 (Eurocontrol Spec); CSV	FC The ANS CR currently provides the Obstacle Data Set for Area 1 on request. This Data Set is not according to Eurocontrol Specification which has not been published yet.
4.Obstacle Data Sets for Airports (Area 2, 3, 4, as applicable)	DAIM-B1/4	2024/Q4	AIXM 5.1.1 (Eurocontrol Spec); CSV	2a: PC / 3: PI / 4: PC ANS CR provides the obstacle data sets for airports: - LKTB (area 2, 3) - LKKV (area 2, 3) - LKMT (area 2, 3, 4)
5.Instrument Flight Procedures Data Sets (IFPD)	DAIM-B1/6	2024/Q4		
6.Airport Mapping Data Sets (AMD)	DAIM-B1/5	2026/Q4	AIXM 5.1; AMXM	ANS CR is preparing the AMDB based on the data received from airports.
7.Terrain Data Set for Area 1	DAIM-B1/3	2020/Q1	GeoTIFF	FC
8.Terrain Data Sets for Airports (Area 2, 3, 4, as applicable)	DAIM-B1/3	2023	GeoTIFF	2a: PC / 3: PI / 4: PC ANS CR provides the terrain data sets for airports: - LKTB (area 2) - LKMT (area 2) - LKPR (area 4)
9.Date of last update/ review	02-09-2025			

1. State: Denmark

	ASBU Element	Provision Date	Specification / Format	Remarks
2. AIP Data Set	DAIM-B1/2	2025/Q4	AIXM 5.1.1 (Eurocontrol Spec)	Provision via EAD as part of CP1 compliance
3.Obstacle Data Set for Area 1	DAIM-B1/4	TBD	AIXM 5.1.1 (Eurocontrol Spec)	NC National ToD strategy is under development.
4.Obstacle Data Sets for Airports (Area 2, 3, 4, as applicable)	DAIM-B1/4	TBD	AIXM 5.1.1 (Eurocontrol Spec)	NC National ToD strategy is under development.
5.Instrument Flight Procedures Data Sets (IFPD)	DAIM-B1/6	TBD		In planning stage.
6.Airport Mapping Data Sets (AMD)	DAIM-B1/5	2025/Q4	AIXM	Provision via EAD as part of CP1 compliance (EKCH airport only)
7.Terrain Data Set for Area 1	DAIM-B1/3	TBD	National ToD strategy is under development.	NC
8.Terrain Data Sets for Airports (Area 2, 3, 4, as applicable)	DAIM-B1/3	TBD	TBD	NC - National ToD strategy is under development.
9.Date of last update/ review	24-08-2024			

1. State: Estonia

	ASBU Element	Provision Date	Specification / Format	Remarks
2. AIP Data Set	DAIM-B1/2	2024/Q4	AIXM 5.1.1 (Eurocontrol Spec)	
3.Obstacle Data Set for Area 1	DAIM-B1/4	2024/Q1	AIXM 5.1.1 (Eurocontrol Spec)	PC, from Q1 2024 FC.
4.Obstacle Data Sets for Airports (Area 2, 3, 4, as applicable)	DAIM-B1/4	2024/Q1	AIXM 5.1.1 (Eurocontrol Spec)	Area 2: FC (EEKA, EEKE, EEP, EERU, EETU, EETN) Area 3: FC (EEKA, EEKE, EETU)
5.Instrument Flight Procedures Data Sets (IFPD)	DAIM-B1/6	TBD		Instrument Flight Procedure Data Sets will be prepared using AIXM 5.2 when the appropriate EUROCONTROL Specification will be ready and national data base upgraded to AIXM 5.2.
6.Airport Mapping Data Sets (AMD)	DAIM-B1/5	TBD	TBD	
7.Terrain Data Set for Area 1	DAIM-B1/3	Available	GeoTIFF	Terrain data is available from Estonian Landboard website
8.Terrain Data Sets for Airports (Area 2, 3, 4, as applicable)	DAIM-B1/3	TBD	GeoTIFF	Area 2 and 3 data is available from Estonian Landboard website. 2: FC / 3: FC / 4: NA
9.Date of last update/ review	23-11-2023			

1. State: Finland

	ASBU Element	Provision Date	Specification / Format	Remarks
2. AIP Data Set	DAIM-B1/2	TBD	AIXM 5.2	
3.Obstacle Data Set for Area 1	DAIM-B1/4	2019	CSV	PC
4.Obstacle Data Sets for Airports (Area 2, 3, 4, as applicable)	DAIM-B1/4	2019	CSV	2a: PC / 4: PC
5.Instrument Flight Procedures Data Sets (IFPD)	DAIM-B1/6	TBD		
6.Airport Mapping Data Sets (AMD)	DAIM-B1/5	TBD	TBD	
7.Terrain Data Set for Area 1	DAIM-B1/3	2019/Q1	GeoTIFF	FC
8.Terrain Data Sets for Airports (Area 2, 3, 4, as applicable)	DAIM-B1/3	2019/Q1	GeoTIFF	2a: FC / 3: no info / 4: FC depending on the State's policy
9.Date of last update/ review	23-02-2023			

1. State: France

	ASBU Element	Provision Date	Specification / Format	Remarks
2. AIP Data Set	DAIM-B1/2	2025 Q1	AIXM 5.1	The existing AIP data set (AIXM 4.5) will be updated when the new AIM system (SEPIA) is operational
3.Obstacle Data Set for Area 1	DAIM-B1/4	2021/Q2	XLS	FC AIXM 5.1 Obstacle Data Set will be provided in 2025
4.Obstacle Data Sets for Airports (Area 2, 3, 4, as applicable)	DAIM-B1/4	2021/Q4	Shapefile	2a: FC / 4: PC (LFBO,LFST,LFPQ,LFBQ,LFLQ,LFPO,LFSB,LFLL,LFBP) Obstacle Data Set is provided as a new AIS product
5.Instrument Flight Procedures Data Sets (IFPD)	DAIM-B1/6	TBD		
6.Airport Mapping Data Sets (AMD)	DAIM-B1/5	2025/Q1	AIXM 5.1	Aeronautical Mapping Data Set provision is depending on CINEA-funded Projects
7.Terrain Data Set for Area 1	DAIM-B1/3	Available	Available from the National Geographic Institute (IGN)	FC
8.Terrain Data Sets for Airports (Area 2, 3, 4, as applicable)	DAIM-B1/3	2021/Q4	ASCII	2a: FC 4: FC (LFBO,LFST,LFPQ,LFBQ,LFLQ,LFPO,LFSB,LFLL,LFBP, LFBL LFJL, LFOB, LFQQ, LFRB and LFOK)
9.Date of last update/ review	24-10-2024			

1. State: **Georgia**

	ASBU Element	Provision Date	Specification / Format	Remarks
2. AIP Data Set	DAIM-B1/2	2025/Q1	AIXM 5.1.1 (Eurocontrol Spec)	NIL
3.Obstacle Data Set for Area 1	DAIM-B1/4	2020/Q4	AIXM 5.1.1 (Eurocontrol Spec)	FC
4.Obstacle Data Sets for Airports (Area 2, 3, 4, as applicable)	DAIM-B1/4	2025/Q1	AIXM 5.1.1 (Eurocontrol Spec)	2a: NC / 4: NA
5.Instrument Flight Procedures Data Sets (IFPD)	DAIM-B1/6	2028/Q1		
6.Airport Mapping Data Sets (AMD)	DAIM-B1/5	2025/Q2	TBD	NIL
7.Terrain Data Set for Area 1	DAIM-B1/3	2024/Q4	GeoTIFF	NC
8.Terrain Data Sets for Airports (Area 2, 3, 4, as applicable)	DAIM-B1/3	2024/Q4	GeoTIFF	2a: NC / 3: no info / 4: NA
9.Date of last update/ review	01-03-2024			

1. State: Germany

	ASBU Element	Provision Date	Specification / Format	Remarks
2. AIP Data Set	DAIM-B1/2	2023/Q4	AIXM 5.1	All data subsets are available.
3.Obstacle Data Set for Area 1	DAIM-B1/4	2020/Q2	AIXM 5.1.1	FC
4.Obstacle Data Sets for Airports (Area 2, 3, 4, as applicable)	DAIM-B1/4	2024/Q1	AIXM 5.1.1	2a: NC / 4: NC Ongoing implementation based on national eTOD policy
5.Instrument Flight Procedures Data Sets (IFPD)	DAIM-B1/6	2024/Q3		Available
6.Airport Mapping Data Sets (AMD)	DAIM-B1/5	TBD	AIXM 5.1.1	AIS Provider Germany has not received data from all effected aerodromes. 34 datasets are available.
7.Terrain Data Set for Area 1	DAIM-B1/3	2019/Q1	TBD	FC Provided by BKG
8.Terrain Data Sets for Airports (Area 2, 3, 4, as applicable)	DAIM-B1/3	2019/Q1	TBD	2a: NC / 3: no info / 4: NC Provided by BKG
9.Date of last update/ review	01-07-2025			

1. State: Greece

	ASBU Element	Provision Date	Specification / Format	Remarks
2. AIP Data Set	DAIM-B1/2	2025/Q3	AIXM 5.1	The existing AIP data set (AIXM 4.5) will be updated, which depends on migration to AIXM 5.1 EAD SDD (expected 2025).
3.Obstacle Data Set for Area 1	DAIM-B1/4	2025/Q3 FOR AIXM 5.1 2025/Q1 FOR CSV, ESRI Shape	AIXM 5.1, CSV, ESRI Shape.	1)Depends on migration to AIXM 5.1 EAD SDD (expected 2025). 2)AIXM 5.1 ArcGIS Aviation Charting
4.Obstacle Data Sets for Airports (Area 2, 3, 4, as applicable)	DAIM-B1/4	2025/Q4	AIXM 5.1 (Eurocontrol Spec) CSV, ESRI Shape	2a: PC / 4: PC Obstacle Data Set for LGAV, LGTS, LGRP HASP/AIS Div is the authorised Aeronautical Dataset Service Provider - Depends on the implementation of eTOD
5.Instrument Flight Procedures Data Sets (IFPD)	DAIM-B1/6	TBD		Details will be provided as soon as a plan is available
6.Airport Mapping Data Sets (AMD)	DAIM-B1/5	TBD	TBD	AMDB is depending on the EAD migration
7.Terrain Data Set for Area 1	DAIM-B1/3	2024/Q4	GeoTIFF, ESRI Shape Files	Terrain data for area 1 is provided by Hellenic Military Geographical Service
8.Terrain Data Sets for Airports (Area 2, 3, 4, as applicable)	DAIM-B1/3	2024/Q4	GeoTIFF	2a: PC / 4 :PC (LGAV, LGTS, LGRP)
9.Date of last update/ review	24-11-2024			

1. State: Hungary

	ASBU Element	Provision Date	Specification / Format	Remarks
2. AIP Data Set	DAIM-B1/2	2024/Q4	AIXM 5.1.1 (Eurocontrol Spec)	The migration to the AIXM 5.1 EAD SDD is ongoing. A project will be planned after the successful migration.
3.Obstacle Data Set for Area 1	DAIM-B1/4	2016/Q4	AIXM 5.1.1 (Eurocontrol Spec); CSV	FC
4.Obstacle Data Sets for Airports (Area 2, 3, 4, as applicable)	DAIM-B1/4	2018/Q4	AIXM 5.1.1 (Eurocontrol Spec); CSV	2a: PC / 4: FC (2a for LHBP, LHBC, LHDC, LHNY, LHPP, LHPR, LHSM, LHUD available)
5.Instrument Flight Procedures Data Sets (IFPD)	DAIM-B1/6	TBD		
6.Airport Mapping Data Sets (AMD)	DAIM-B1/5	TBD	TBD	
7.Terrain Data Set for Area 1	DAIM-B1/3	2022/Q2	DDM10	NC
8.Terrain Data Sets for Airports (Area 2, 3, 4, as applicable)	DAIM-B1/3	No info	TBD	2a: NC / 3: no info / 4: NC
9.Date of last update/ review	01-01-2023			

1. State: Ireland

	ASBU Element	Provision Date	Specification / Format	Remarks
2. AIP Data Set	DAIM-B1/2	No info	No info	
3.Obstacle Data Set for Area 1	DAIM-B1/4	No info	No info	NC
4.Obstacle Data Sets for Airports (Area 2, 3, 4, as applicable)	DAIM-B1/4	No info	No info	2a: no info / 4: NC
5.Instrument Flight Procedures Data Sets (IFPD)	DAIM-B1/6	No info		
6.Airport Mapping Data Sets (AMD)	DAIM-B1/5	No info	No info	
7.Terrain Data Set for Area 1	DAIM-B1/3	No info	No info	FC
8.Terrain Data Sets for Airports (Area 2, 3, 4, as applicable)	DAIM-B1/3	No info	No info	2a: no info / 3: no info / 4: NC
9.Date of last update/ review				

1. State: Israel

	ASBU Element	Provision Date	Specification / Format	Remarks
2. AIP Data Set	DAIM-B1/2	2024/Q4	AIXM 5.1	Depends on the deployment of an AIXM 5.1-based AIS production system, which depends on migration to AIXM 5.1 EAD SDD (expected Q2 2024).
3.Obstacle Data Set for Area 1	DAIM-B1/4	2023/Q1	CSV, EAD	NC
4.Obstacle Data Sets for Airports (Area 2, 3, 4, as applicable)	DAIM-B1/4	2023/Q3	CSV	2a: NC / 3: no info / 4: NA
5.Instrument Flight Procedures Data Sets (IFPD)	DAIM-B1/6	TBD		all FP are implemented into the EAD
6.Airport Mapping Data Sets (AMD)	DAIM-B1/5	2022/Q4	TBD	NC
7.Terrain Data Set for Area 1	DAIM-B1/3	No info	No info	FC
8.Terrain Data Sets for Airports (Area 2, 3, 4, as applicable)	DAIM-B1/3	No info	No info	
9.Date of last update/ review	01-02-2022			

1. State: Italy

	ASBU Element	Provision Date	Specification / Format	Remarks
2. AIP Data Set	DAIM-B1/2	2024/Q4	AIXM 5.1.1 (Eurocontrol Spec)	According to the current EAD development program ESI clients are not included in this EAD capability
3.Obstacle Data Set for Area 1	DAIM-B1/4	TBD	TBD	NC
4.Obstacle Data Sets for Airports (Area 2, 3, 4, as applicable)	DAIM-B1/4	TBD	TBD	2a: NC / 3: no info / 4: NC
5.Instrument Flight Procedures Data Sets (IFPD)	DAIM-B1/6	2024/Q4		According to the current EAD development program ESI clients are not included in this EAD capability
6.Airport Mapping Data Sets (AMD)	DAIM-B1/5	2024/Q4	TBD	According to the current EAD development program ESI clients are not included in this EAD capability
7.Terrain Data Set for Area 1	DAIM-B1/3	TBD	TBD	NC
8.Terrain Data Sets for Airports (Area 2, 3, 4, as applicable)	DAIM-B1/3	TBD	TBD	2a: NC / 3: no info / 4: NC According to the current EAD development program ESI clients are not included in this EAD capability
9.Date of last update/ review	01-01-2023			

1. State: Kazakhstan

	ASBU Element	Provision Date	Specification / Format	Remarks
2. AIP Data Set	DAIM-B1/2	AIRAC AMDT 003/2025 with EFF 20 MAR 2025	AIXM 5.1	
3.Obstacle Data Set for Area 1	DAIM-B1/4	2019	AIXM 5.1	FC In updating process
4.Obstacle Data Sets for Airports (Area 2, 3, 4, as applicable)	DAIM-B1/4	2027/Q2	AIXM 5.1	2a: FC / 3: no info / 4: FC In order to update the obstacle data, a survey will be conducted in 2025-2026
5.Instrument Flight Procedures Data Sets (IFPD)	DAIM-B1/6	2026/Q2		Instrument Flight Procedure Data can be partly provided in the AIXM 5.1 (depends on aerodrome)
6.Airport Mapping Data Sets (AMD)	DAIM-B1/5	2027/Q2	AIXM 5.1	airport surveys will be conducted to create cartographic data in 2025-2026
7.Terrain Data Set for Area 1	DAIM-B1/3	No info	No info	NC
8.Terrain Data Sets for Airports (Area 2, 3, 4, as applicable)	DAIM-B1/3	2027/Q2	GeoTIFF	2a: NC / 3: no info / 4: NC 2a, 3 for UAAA, UACC, UAI, UARR, UASK, UATE, UATG, UATT. 4 for UAAA, UACC, UATG
9.Date of last update/ review	25-02-2025			

1. State: Kyrgyzstan

	ASBU Element	Provision Date	Specification / Format	Remarks
2. AIP Data Set	DAIM-B1/2	2022	AIXM 5.1.1 (Eurocontrol Spec)	
3.Obstacle Data Set for Area 1	DAIM-B1/4			NC
4.Obstacle Data Sets for Airports (Area 2, 3, 4, as applicable)	DAIM-B1/4			2a: NC / 3: no info / 4: NC
5.Instrument Flight Procedures Data Sets (IFPD)	DAIM-B1/6	2025		Instrument Flight Procedure Data can be provided in the AIXM 5.1
6.Airport Mapping Data Sets (AMD)	DAIM-B1/5			
7.Terrain Data Set for Area 1	DAIM-B1/3	No info	No info	NC
8.Terrain Data Sets for Airports (Area 2, 3, 4, as applicable)	DAIM-B1/3	No info	No info	2a: NC / 3: no info / 4: NC
9.Date of last update/ review	01-03-2023			

1. State: Latvia

	ASBU Element	Provision Date	Specification / Format	Remarks
2. AIP Data Set	DAIM-B1/2	2020/Q2 - initially planned 2022/Q1 - implemented	AIXM 5.1	FC AIP Data Set already provided since 2022/Q1. (WEF 27-JAN-2022). The source for AIP Data Set is Integrated AIM DB (AIXM 5.1).
3.Obstacle Data Set for Area 1	DAIM-B1/4	2019/Q1	AIXM 5.1	FC Obstacle Data Set already provided. The source for Obstacle Data Set for Area 1 is Integrated AIM DB (AIXM 5.1).
4.Obstacle Data Sets for Airports (Area 2, 3, 4, as applicable)	DAIM-B1/4	2019/Q1	AIXM 5.1	Area 2:FC (EVRA, EVLA, EVGA, EVVA) Area 3:FC (EVRA, EVLA) Area 4:FC (EVRA) Obstacle Data Set source for Areas 2, 3 and 4 is Integrated AIM DB (AIXM 5.1).
5.Instrument Flight Procedures Data Sets (IFPD)	DAIM-B1/6	2024/Q4		Instrument Flight Procedure Data Sets will be prepared using AIXM 5.2 when the appropriate EUROCONTROL Specification will be ready and national data base upgraded to AIXM 5.2.
6.Airport Mapping Data Sets (AMD)	DAIM-B1/5	TBD	AMXM 2.0	PANS-AIM specifies 5.3.3.3 Aerodrome mapping data sets. AMDB implementation for AD EVRA in progress.
7.Terrain Data Set for Area 1	DAIM-B1/3	2019/Q1	GeoTIFF	FC
8.Terrain Data Sets for Airports (Area 2, 3, 4, as applicable)	DAIM-B1/3	2019/Q1	GeoTIFF	Area 2:FC (EVRA, EVLA, EVGA, EVVA) Area 3:FC (EVRA, EVLA) Area 4:FC (EVRA)
9.Date of last update/ review	23-02-2023			

1. State: Lithuania

	ASBU Element	Provision Date	Specification / Format	Remarks
2. AIP Data Set	DAIM-B1/2	2025/Q4	AIXM 5.1	AIP Data Set will be provided as a new aeronautical information product as specified in latest ICAO provisions, when the AIM system be implemented and migration to SDD finished
3.Obstacle Data Set for Area 1	DAIM-B1/4	Available	AIXM 4.5	Obstacle Data Set (Area 1) is provided as aeronautical information product.
4.Obstacle Data Sets for Airports (Area 2, 3, 4, as applicable)	DAIM-B1/4	Available	AIXM 5.1	Obstacle Data Set for EYVI, EYKA, EYPA, EYSA Airports (Area 2, 3 and 4) are provided as aeronautical information product.
5.Instrument Flight Procedures Data Sets (IFPD)	DAIM-B1/6	2026/Q4		AIXM 5.1
6.Airport Mapping Data Sets (AMD)	DAIM-B1/5	2026/Q4	TBD	
7.Terrain Data Set for Area 1	DAIM-B1/3	Available	GeoTIFF	FC
8.Terrain Data Sets for Airports (Area 2, 3, 4, as applicable)	DAIM-B1/3	Available	GeoTIFF	2a: FC / 3: no info / 4: FC (EYVI)
9.Date of last update/ review	01-12-2024			

1. State: Luxembourg

	ASBU Element	Provision Date	Specification / Format	Remarks
2. AIP Data Set	DAIM-B1/2	2026/Q4	AIXM 5.1.1 (Eurocontrol Spec) or 5.2 if required	Luxembourg is focussing on the upstream data chain and the national data processes. Data sets will only be generated and provided after the required infrastructure is in place.
3.Obstacle Data Set for Area 1	DAIM-B1/4	2025/Q2	AIXM 5.1.1 (Eurocontrol Spec) or 5.2 if required	NC LIDAR flights have been performed, currently awaiting raw data. Data processing and eTOD dataset production planned for early 2025.
4.Obstacle Data Sets for Airports (Area 2, 3, 4, as applicable)	DAIM-B1/4	2025/Q2	AIXM 5.1.1 (Eurocontrol Spec) or 5.2 if required	NC LIDAR flights have been performed, currently awaiting raw data. Data processing and eTOD dataset production planned for early 2025.
5.Instrument Flight Procedures Data Sets (IFPD)	DAIM-B1/6	2026/Q4		Will be considered based on user requirements.
6.Airport Mapping Data Sets (AMD)	DAIM-B1/5	TBD	TBD	At present no user requirement for AMDB Sets
7.Terrain Data Set for Area 1	DAIM-B1/3	2025/Q2	TBD	NC
8.Terrain Data Sets for Airports (Area 2, 3, 4, as applicable)	DAIM-B1/3	2025/Q2	TBD	2a: NC / 3: no info / 4: NC will depend on the State's policy
9.Date of last update/ review	01-11-2024			

1. State: **Malta**

	ASBU Element	Provision Date	Specification / Format	Remarks
2. AIP Data Set	DAIM-B1/2	No info	No info	
3.Obstacle Data Set for Area 1	DAIM-B1/4	No info	No info	NC
4.Obstacle Data Sets for Airports (Area 2, 3, 4, as applicable)	DAIM-B1/4	No info	No info	2a: no info / 3: no info / 4: NC
5.Instrument Flight Procedures Data Sets (IFPD)	DAIM-B1/6	No info		
6.Airport Mapping Data Sets (AMD)	DAIM-B1/5	No info	No info	
7.Terrain Data Set for Area 1	DAIM-B1/3	No info	No info	NC
8.Terrain Data Sets for Airports (Area 2, 3, 4, as applicable)	DAIM-B1/3	No info	No info	2a: no info / 3: no info / 4: NC
9.Date of last update/ review				

1. State: **Montenegro**

	ASBU Element	Provision Date	Specification / Format	Remarks
2. AIP Data Set	DAIM-B1/2	N/A	N/A	NI No implementation plans for the timebeing.
3.Obstacle Data Set for Area 1	DAIM-B1/4	No info	No info	NC
4.Obstacle Data Sets for Airports (Area 2, 3, 4, as applicable)	DAIM-B1/4	No info	No info	2a: NC 2b, 2c, 2d and 3: NI 4: N/A
5.Instrument Flight Procedures Data Sets (IFPD)	DAIM-B1/6	N/A		NI No implementation plans for the time being.
6.Airport Mapping Data Sets (AMD)	DAIM-B1/5	N/A	N/A	NI AMDB is not considered, as there are no user requirements.
7.Terrain Data Set for Area 1	DAIM-B1/3	2012	No info	FC Terrain data for area 1 is provided by Property Administration, ref. AIP Serbia/Montenegro GEN 3.1.
8.Terrain Data Sets for Airports (Area 2, 3, 4, as applicable)	DAIM-B1/3	TBD	TBD	2a: NC 2b, 2c, 2d and 3: NI 4: N/A
9.Date of last update/ review	25-08-2025			

1. State: **Morocco**

	ASBU Element	Provision Date	Specification / Format	Remarks
2. AIP Data Set	DAIM-B1/2			
3.Obstacle Data Set for Area 1	DAIM-B1/4			NC
4.Obstacle Data Sets for Airports (Area 2, 3, 4, as applicable)	DAIM-B1/4			2a: NC / 3: no info / 4: NC
5.Instrument Flight Procedures Data Sets (IFPD)	DAIM-B1/6			
6.Airport Mapping Data Sets (AMD)	DAIM-B1/5			
7.Terrain Data Set for Area 1	DAIM-B1/3			NC
8.Terrain Data Sets for Airports (Area 2, 3, 4, as applicable)	DAIM-B1/3			2a: NC / 3: no info / 4: NC
9.Date of last update/ review				

1. State: Netherlands

	ASBU Element	Provision Date	Specification / Format	Remarks
2. AIP Data Set	DAIM-B1/2	2025/Q4	AIXM 5.1.1 (Eurocontrol Spec)	
3.Obstacle Data Set for Area 1	DAIM-B1/4	2025/Q2	CSV	NC
4.Obstacle Data Sets for Airports (Area 2, 3, 4, as applicable)	DAIM-B1/4	TBD	TBD	2a: no info / 3: no info / 4: NC
5.Instrument Flight Procedures Data Sets (IFPD)	DAIM-B1/6	TBD		
6.Airport Mapping Data Sets (AMD)	DAIM-B1/5	TBD	TBD	
7.Terrain Data Set for Area 1	DAIM-B1/3	2022/Q4 (AHN4)	Cloud Optimized GeoTIFF (COG)	Terrain data for area 1 (AHN4) is made available in viewer and downloadable as Digital Surface Model (DSM) and Digital Terrain Model (DTM) in Cloud Optimized geoTIFF (COG) format on https://www.pdok.nl
8.Terrain Data Sets for Airports (Area 2, 3, 4, as applicable)	DAIM-B1/3	TBD	TBD	2a: no info / 3: no info / 4: NC
9.Date of last update/ review	01-02-2025			

1. State: North Macedonia

	ASBU Element	Provision Date	Specification / Format	Remarks
2. AIP Data Set	DAIM-B1/2	2022/Q3	AIXM 5.1.1 (Eurocontrol Spec)	
3.Obstacle Data Set for Area 1	DAIM-B1/4	2022/Q1	AIXM 5.1.1 (Eurocontrol Spec)	NC
4.Obstacle Data Sets for Airports (Area 2, 3, 4, as applicable)	DAIM-B1/4	2022/Q3	AIXM 5.1.1 (Eurocontrol Spec)	
5.Instrument Flight Procedures Data Sets (IFPD)	DAIM-B1/6	2022/Q3		
6.Airport Mapping Data Sets (AMD)	DAIM-B1/5	2023/Q1	TBD	
7.Terrain Data Set for Area 1	DAIM-B1/3	2022/Q1	TBD	
8.Terrain Data Sets for Airports (Area 2, 3, 4, as applicable)	DAIM-B1/3	2022/Q3	TBD	
9.Date of last update/ review				

1. State: **Norway**

	ASBU Element	Provision Date	Specification / Format	Remarks
2. AIP Data Set	DAIM-B1/2	2022/Q3	AIXM 5.1.1 (Eurocontrol Spec)	Complete AIXM 5.1 export (PERMDelta/BASELINE/SHOT) available for those who ask. Not 5.1.1 and not filtered according to EC spec. We have no expected date for provision of AIP data set according to spec.
3.Obstacle Data Set for Area 1	DAIM-B1/4	2019/Q1	AIXM 5.1.1 (Eurocontrol Spec); CSV	FC
4.Obstacle Data Sets for Airports (Area 2, 3, 4, as applicable)	DAIM-B1/4	2019/Q1	AIXM 5.1.1 (Eurocontrol Spec); CSV	2a: FC / 3: no info / 4: FC
5.Instrument Flight Procedures Data Sets (IFPD)	DAIM-B1/6	TBD		
6.Airport Mapping Data Sets (AMD)	DAIM-B1/5	TBD	AMXM	According to 373, this shall be provided in AIXM, not AMXM. Avinor will most likely provide in AIXM as mandated, date still TBD
7.Terrain Data Set for Area 1	DAIM-B1/3	2019/Q1	GeoTIFF; USGS DEM	FC
8.Terrain Data Sets for Airports (Area 2, 3, 4, as applicable)	DAIM-B1/3	2019/Q1	GeoTIFF; USGS DEM	2a: FC / 3: no info / 4: FC
9.Date of last update/ review	01-09-2024			

1. State: Poland

	ASBU Element	Provision Date	Specification / Format	Remarks
2. AIP Data Set	DAIM-B1/2	2022/Q1	AIXM 5.1	FC
3.Obstacle Data Set for Area 1	DAIM-B1/4	2022/Q1	AIXM 5.1; CSV	FC
4.Obstacle Data Sets for Airports (Area 2, 3, 4, as applicable)	DAIM-B1/4	2022/Q1	AIXM 5.1; CSV	2a: NC / 3: no info / 4: NC Area 2 obstacle data set containing only data on obstacles penetrating Obstacle Limitation Surfaces (OLS) at the first stage.
5.Instrument Flight Procedures Data Sets (IFPD)	DAIM-B1/6	2024/Q4		After Eurocontrol Specification Delivery
6.Airport Mapping Data Sets (AMD)	DAIM-B1/5	2025/Q4	AIXM 5.1 + extension	
7.Terrain Data Set for Area 1	DAIM-B1/3	Not planned	Not planned	Digital Elevation Model (DEM) and Digital Sufrace Model (DSM) are made available by the the Main Office of Geodesy and Cartography on: https://www.geoportal.gov.pl/dane/numeryczny-model-terenu or https://www.geoportal.gov.pl/dane/numeryczny-model-pokrycia-terenu
8.Terrain Data Sets for Airports (Area 2, 3, 4, as applicable)	DAIM-B1/3	2025/Q4	TBD	2a: no info / 3: no info / 4: TBD
9.Date of last update/ review	01-10-2024			

1. State: Portugal

	ASBU Element	Provision Date	Specification / Format	Remarks
2. AIP Data Set	DAIM-B1/2	2024/Q2	AIXM 5.1.1 (Eurocontrol Spec)	Depends on the deployment of a new AIXM 5.1-based system (expected to enter in operation in 2022/Q2) and development of eEAD
3.Obstacle Data Set for Area 1	DAIM-B1/4	No info	AIXM 5.1.1 (Eurocontrol Spec); CSV; GeoJSON	PC Depends on the deployment of a new eTOD database and on originators capability in providing data. Awaiting State eTOD policy
4.Obstacle Data Sets for Airports (Area 2, 3, 4, as applicable)	DAIM-B1/4	2024/Q3	AIXM 5.1.1 (Eurocontrol Spec); CSV; GeoJSON	eTOD area 2 & 4 will be available on 2024 Q3
5.Instrument Flight Procedures Data Sets (IFPD)	DAIM-B1/6	TBD		On planning stage
6.Airport Mapping Data Sets (AMD)	DAIM-B1/5	No info	No info	The provision of the Airport Mapping Data Sets depends on the provision of the data from the relevant airports
7.Terrain Data Set for Area 1	DAIM-B1/3	TBD	TBD	FC Only available via the National Geodetic Institute
8.Terrain Data Sets for Airports (Area 2, 3, 4, as applicable)	DAIM-B1/3	2024/Q3	TBD	Area 2 and 4 terrain data will be available on 2024 Q3
9.Date of last update/ review	01-02-2023			

1. State: Republic of Moldova

	ASBU Element	Provision Date	Specification / Format	Remarks
2. AIP Data Set	DAIM-B1/2	2024/Q4	AIXM 5.1.1 (Eurocontrol Spec)	
3.Obstacle Data Set for Area 1	DAIM-B1/4	2017/Q1	AIXM 5.1.1 (Eurocontrol Spec); AIXM 5.1	FC
4.Obstacle Data Sets for Airports (Area 2, 3, 4, as applicable)	DAIM-B1/4	2017/Q1	AIXM 5.1.1 (Eurocontrol Spec); AIXM 5.1	2a: FC / 3: no info / 4: FC
5.Instrument Flight Procedures Data Sets (IFPD)	DAIM-B1/6	2024/Q4		
6.Airport Mapping Data Sets (AMD)	DAIM-B1/5	2024/Q4	ESRI shape file format	
7.Terrain Data Set for Area 1	DAIM-B1/3	2012/ Q1	ESRI Grid; GeoTIFF	FC
8.Terrain Data Sets for Airports (Area 2, 3, 4, as applicable)	DAIM-B1/3	2017/Q1	ESRI Grid; GeoTIFF	2a: FC / 3: no info / 4: FC
9.Date of last update/ review	23-02-2023			

1. State: Romania

	ASBU Element	Provision Date	Specification / Format	Remarks
2. AIP Data Set	DAIM-B1/2	2025/Q4	AIXM 5.1.1 (Eurocontrol Spec)	AIP data set provision depends on the deployment the new AIXM 5.1-based AIM System (expected in operation 2023), which will enable provision and exchange of AIP data set as a service.
3.Obstacle Data Set for Area 1	DAIM-B1/4	2025	AIXM 5.1.1 (Eurocontrol Spec), CSV, ESRI Shape	NC Obstacle Data Set provision depends on the deployment the new AIXM 5.1-based AIM System (expected in operation 2025) and on originators capability in providing data. No State eTOD policy for Area 1.
4.Obstacle Data Sets for Airports (Area 2, 3, 4, as applicable)	DAIM-B1/4	2025	AIXM 5.1.1 (Eurocontrol Spec), CSV, ESRI Shape	2a: NC / 3: no info / 4: NC Obstacle Data Set provision depends on the deployment the new AIXM 5.1-based AIM System (expected in operation 2025) and on originators capability in providing data.
5.Instrument Flight Procedures Data Sets (IFPD)	DAIM-B1/6	TBD		After Eurocontrol Specification Delivery
6.Airport Mapping Data Sets (AMD)	DAIM-B1/5	NA	NA	NA
7.Terrain Data Set for Area 1	DAIM-B1/3	Available	GeoTIFF; USGS DEM	FC
8.Terrain Data Sets for Airports (Area 2, 3, 4, as applicable)	DAIM-B1/3	2025/Q4	GeoTIFF; USGS DEM	2a: NC / 3: no info / 4: NC
9.Date of last update/ review	06-11-2024			

1. State: Russian Federation

	ASBU Element	Provision Date	Specification / Format	Remarks
2. AIP Data Set	DAIM-B1/2	2023	AIXM 5.1	Implementation planned after approval AIXM 5.1 national standards
3.Obstacle Data Set for Area 1	DAIM-B1/4	2023/Q4	AIXM 5.1	PC
4.Obstacle Data Sets for Airports (Area 2, 3, 4, as applicable)	DAIM-B1/4	2023/Q4	AIXM 5.1	2: PC / 3: PC / 4: PC (area 2 is not divided into zones)
5.Instrument Flight Procedures Data Sets (IFPD)	DAIM-B1/6	2023/Q4		AIXM 5.1
6.Airport Mapping Data Sets (AMD)	DAIM-B1/5	TBD	TBD	N/A
7.Terrain Data Set for Area 1	DAIM-B1/3	2023/Q4	GeoTIFF	PC
8.Terrain Data Sets for Airports (Area 2, 3, 4, as applicable)	DAIM-B1/3	2023/Q4	GeoTIFF	2: PC / 3: PC / 4: PC (area 2 is not divided into zones)
9.Date of last update/ review	01-03-2022			

1. State: Serbia

	ASBU Element	Provision Date	Specification / Format	Remarks
2. AIP Data Set	DAIM-B1/2	2027/Q4	AIXM 5.1.1 (Eurocontrol Spec)	Filly depends on migration to eEAD.
3.Obstacle Data Set for Area 1	DAIM-B1/4	No info	No info	NC
4.Obstacle Data Sets for Airports (Area 2, 3, 4, as applicable)	DAIM-B1/4	No info	No info	2a: NC / 3: no info / 4: NC
5.Instrument Flight Procedures Data Sets (IFPD)	DAIM-B1/6	2027/Q4		AIXM 5.2 (Eurocontrol Spec)
6.Airport Mapping Data Sets (AMD)	DAIM-B1/5	N/A	N/A	NI
7.Terrain Data Set for Area 1	DAIM-B1/3	2013	ASCII xyz; shapefile	FC; Area 1 terrain dataset is provided by Republic Geodetic Authority
8.Terrain Data Sets for Airports (Area 2, 3, 4, as applicable)	DAIM-B1/3	TBD	TBD	2a: NC / 3: NC / 4: NC
9.Date of last update/ review	03-09-2025			

1. State: Slovakia

	ASBU Element	Provision Date	Specification / Format	Remarks
2. AIP Data Set	DAIM-B1/2	2025/Q2 - planned	N/A	Depends on the deployment of an AIXM 5.1-based AIS production system, which depends on transition to AIXM 5.1 EAD SDD (the process is underway - in operation 2024/Q4). AIP DDS publication will follow after successful SDD transition - 2025/Q2
3.Obstacle Data Set for Area 1	DAIM-B1/4	2019/Q1	AIXM 4.5, xlsx, CSV	PC - Currently AIXM 4.5. After the transition to AIXM 5.1 (SDD) together with update of the SW (expected 2024/Q4). Provision of OBS DDS in AIXM 5.1 is planned for 2025/Q2.
4.Obstacle Data Sets for Airports (Area 2, 3, 4, as applicable)	DAIM-B1/4	2025/Q2 - planned	AIXM 4.5	NC - Area 2 (no data); NC - Area 3 (no data); PC - Area 4 (LZIB - available, LZKZ-no obstacles)Depends on data originators. Provision of OBS DDS in AIXM 5.1 is planned for 2025/Q2.
5.Instrument Flight Procedures Data Sets (IFPD)	DAIM-B1/6	TBD		Data originator denies PT coding of conventional procedures. Waiting for Appropriate Eurocontrol Specification Delivery (AIXM 5.2).
6.Airport Mapping Data Sets (AMD)	DAIM-B1/5	TBD	TBD	No such data available
7.Terrain Data Set for Area 1	DAIM-B1/3	2019/Q1	ESRI Grid; Other	FC
8.Terrain Data Sets for Airports (Area 2, 3, 4, as applicable)	DAIM-B1/3	2023/Q4 - Area 2 TBD - Area 3 2019/Q1 - Area 4	ESRI Grid; Other	FC - Area 2 NC - Area 3 (depends on AD operators) FC - Area 4
9.Date of last update/ review	24-08-2024			

1. State: Slovenia

	ASBU Element	Provision Date	Specification / Format	Remarks
2. AIP Data Set	DAIM-B1/2	2024/Q4	AIXM 5.1.1 (Eurocontrol Spec)	
3.Obstacle Data Set for Area 1	DAIM-B1/4	2019/Q1	CSV, ESRI Shape	FC
4.Obstacle Data Sets for Airports (Area 2, 3, 4, as applicable)	DAIM-B1/4	2019/Q1	CSV, ESRI Shape	2a: FC / 3: no info / 4: FC
5.Instrument Flight Procedures Data Sets (IFPD)	DAIM-B1/6	TBD		Details will be provided as soon as a plan is available
6.Airport Mapping Data Sets (AMD)	DAIM-B1/5	TBD	TBD	Details will be provided as soon as a plan is available
7.Terrain Data Set for Area 1	DAIM-B1/3	2019/Q1	ASCII file format (*XYZ)	FC
8.Terrain Data Sets for Airports (Area 2, 3, 4, as applicable)	DAIM-B1/3	2019/Q1	ASCII file format (*XYZ)	2a: FC / 3: no info / 4: FC
9.Date of last update/ review	01-02-2023			

1. State: Spain

	ASBU Element	Provision Date	Specification / Format	Remarks
2. AIP Data Set	DAIM-B1/2	2022/Q3	AIXM 5.1.1 (Eurocontrol Spec)	PI. The AIP dataset is partially available with usage limitations.
3.Obstacle Data Set for Area 1	DAIM-B1/4	2020/Q4	AIXM 5.1.1 (Eurocontrol Spec); CSV; GeoJSON	FC Digital obstacle data already available on the AIP. Current work is to fix existing AIXM5.1 format known errors and prepare the processes to claim Obstacle Datasets availability
4.Obstacle Data Sets for Airports (Area 2, 3, 4, as applicable)	DAIM-B1/4	2020/Q4	AIXM 5.1.1 (Eurocontrol Spec)	2a: FC / 3: no info / 4: PC Digital obstacle data already available on the AIP. Current work is to fix existing AIXM5.1 format known errors and prepare the processes to claim Obstacle Datasets availability
5.Instrument Flight Procedures Data Sets (IFPD)	DAIM-B1/6	TBD		Waiting to have more information on the coding guidelines and what is expected to be in this datasets. No current plans to develop them as part of the official AIP but some flight procedure data will be made accessible as digital data on an alpha digital data service.
6.Airport Mapping Data Sets (AMD)	DAIM-B1/5	2024/Q1	AIXM 5.1.1 (Eurocontrol Spec)	PI Airport Mapping Data sets with a limited number of features ara available for some aisport and will gradually be made available for all and more features will be available.
7.Terrain Data Set for Area 1	DAIM-B1/3	2022/Q4	WMS; GeoTIFF	FC
8.Terrain Data Sets for Airports (Area 2, 3, 4, as applicable)	DAIM-B1/3	2022/Q4	WMS; GeoTIFF	2a: NC / 3: no info / 4: PC Most of the terrain datasets are already available with some limitations. New data is being acquired to provide full quality compliant datasets.
9.Date of last update/ review	01-10-2024			

1. State: Sweden

	ASBU Element	Provision Date	Specification / Format	Remarks
2. AIP Data Set	DAIM-B1/2	2023/Q3	AIXM 5.1.1 (Eurocontrol Spec)	AIP data set provision depends on the deployment of a new AIXM 5.1-based AIS production system (expected in- operation 2023), which will enable provision and exchange of AIP data set as a service. The AIP data set is the prime targeted dataset service.
3.Obstacle Data Set for Area 1	DAIM-B1/4	2023/Q4	AIXM 5.1.1 (Eurocontrol Spec); Other	Partially implemented. Obstacle data set for area 1 is provided since a number of years in csv.format. Obstacle data set in AIXM 5 is planned based on implementation of updated AIS database, planned in operations Q4/2023.
4.Obstacle Data Sets for Airports (Area 2, 3, 4, as applicable)	DAIM-B1/4	2023/Q4		In planning-stage. This data set product/service is depending on originators capability in providing data, and how LFV can support with relevant interface/tools. The service depends on the deployment of the implementation of AIXM 5.1-based AIS production system, planned in operation Q4/2022.
5.Instrument Flight Procedures Data Sets (IFPD)	DAIM-B1/6	2024/Q4		
6.Airport Mapping Data Sets (AMD)	DAIM-B1/5	2024/Q4	AIXM; AMXM	In planning-stage. Airport Mapping Data Set provision is planned in conjunction with airports own production/services and LFV's capability to produce/make data set available. To be continued.
7.Terrain Data Set for Area 1	DAIM-B1/3	Compliant	Other	Electronic terrain data meeting the ICAO Annex 15 for Area 1 requirements maintained and stored by the Swedish National Land Survey, link made available i AIP GEN 3.1.6.
8.Terrain Data Sets for Airports (Area 2, 3, 4, as applicable)	DAIM-B1/3	Partly compliant	Other	2a: FC / 3: no info / 4: FC Electronic terrain data meeting the ICAO Annex 15 for Area 2 and 4 requirements maintained and stored by the Swedish National Land Survey, link made available i AIP GEN 3.1.6.
9.Date of last update/ review	01-01-2023			

1. State: Switzerland

	ASBU Element	Provision Date	Specification / Format	Remarks
2. AIP Data Set	DAIM-B1/2	2019/Q4	AIXM 5.1.1 (Eurocontrol Spec)	NC -The AIP Data Set is available from Skyguide upon customer request, however not intended for operational use as not yet formally approved by the national CAA (FOCA).
3.Obstacle Data Set for Area 1	DAIM-B1/4	2019/Q1	Other	NC - Currently provided by the Federal Office of Civil Aviation (REF AIP Switzerland GEN 3.1 § 6.2) Full Compliance is planned by end of 2023, provision of the Data Set by the AISP Skyguide.
4.Obstacle Data Sets for Airports (Area 2, 3, 4, as applicable)	DAIM-B1/4	2020/Q1	Other	2a: NC / 3:NC/ 4: NC Currently only partially provided by the Federal Office of Civil Aviation (REF AIP Switzerland GEN 3.1 § 6.2) Full Compliance is planned by end of 2023, provision of the Data Set by the AISP Skyguide.
5.Instrument Flight Procedures Data Sets (IFPD)	DAIM-B1/6	2020/Q1		NC - Not yet planned, as some Eurocontrol specifications are not available (e.g. conventional navigation flight procedures). However, PBN PROC data sets are available on customer request from Skyguide, however not intended for operational use as not yet formally approved by the national CAA (FOCA).
6.Airport Mapping Data Sets (AMD)	DAIM-B1/5	No info	No info	NI Is not provided in Switzerland currently
7.Terrain Data Set for Area 1	DAIM-B1/3	2019/Q1	ESRI Grid, GeoTiff	PC - Currently provided by the Federal Office of Topography swisstopo (https://shop.swisstopo.admin.ch/en/products/height_models/dhm25) REF AIP Switzerland GEN 3.1 § 6.1
8.Terrain Data Sets for Airports (Area 2, 3, 4, as applicable)	DAIM-B1/3	2019/Q1	ESRI Grid, GeoTiff	2a: PC / 3: PC / 4: PC Currently provided by the Federal Office of Topography swisstopo(https://shop.swisstopo.admin.ch/en/products/height_models/alti3D) REF AIP Switzerland GEN 3.1 § 6.1
9.Date of last update/ review	01-11-2024			

1. State: Tajikistan

	ASBU Element	Provision Date	Specification / Format	Remarks
2. AIP Data Set	DAIM-B1/2			
3.Obstacle Data Set for Area 1	DAIM-B1/4	2023/Q3	ESRI, GeoTiff, DEM	NC
4.Obstacle Data Sets for Airports (Area 2, 3, 4, as applicable)	DAIM-B1/4	2023/Q3	ESRI, GeoTiff, DEM	2a: NC / 3: no info / 4: NC
5.Instrument Flight Procedures Data Sets (IFPD)	DAIM-B1/6	2023/Q3		
6.Airport Mapping Data Sets (AMD)	DAIM-B1/5			
7.Terrain Data Set for Area 1	DAIM-B1/3	2023/Q3	ESRI, GeoTiff, DEM	NC
8.Terrain Data Sets for Airports (Area 2, 3, 4, as applicable)	DAIM-B1/3	2023/Q3	ESRI, GeoTiff, DEM	2a: NC / 3: no info / 4: NC
9.Date of last update/ review	01-02-2022			

1. State: **Tunisia**

	ASBU Element	Provision Date	Specification / Format	Remarks
2. AIP Data Set	DAIM-B1/2			
3.Obstacle Data Set for Area 1	DAIM-B1/4			NC
4.Obstacle Data Sets for Airports (Area 2, 3, 4, as applicable)	DAIM-B1/4			2a: NC / 3: no info / 4: NA
5.Instrument Flight Procedures Data Sets (IFPD)	DAIM-B1/6			
6.Airport Mapping Data Sets (AMD)	DAIM-B1/5			
7.Terrain Data Set for Area 1	DAIM-B1/3			
8.Terrain Data Sets for Airports (Area 2, 3, 4, as applicable)	DAIM-B1/3			
9.Date of last update/ review				

1. State: Türkiye

	ASBU Element	Provision Date	Specification / Format	Remarks
2. AIP Data Set	DAIM-B1/2	2025/Q4	AIXM 5.1.1 (Eurocontrol Spec)	AIP Data set depends on EAD SSD migration
3.Obstacle Data Set for Area 1	DAIM-B1/4	2014/Q4	AIXM 5.1.1 (Eurocontrol Spec); CSV	FC Digital obstacle data already available on the AIP as of 2014/Q4
4.Obstacle Data Sets for Airports (Area 2, 3, 4, as applicable)	DAIM-B1/4	2014/Q4	AIXM 5.1.1 (Eurocontrol Spec); CSV	2a: FC / 3: PC / 4: FC Digital obstacle data for some AD already available on the AIP as of 2014/Q4, Currently all AD obstacle data set available on the AIP. REF AIP TÜRKİYE GEN 3.1.6
5.Instrument Flight Procedures Data Sets (IFPD)	DAIM-B1/6	TBD		
6.Airport Mapping Data Sets (AMD)	DAIM-B1/5	TBD	TBD	
7.Terrain Data Set for Area 1	DAIM-B1/3	2014/Q4	DTED; GeoTIFF	FC
8.Terrain Data Sets for Airports (Area 2, 3, 4, as applicable)	DAIM-B1/3	2016/Q4	DTED; GeoTIFF	2a: FC / 3: no info / 4: FC
9.Date of last update/ review	24-08-2024			

1. State: Turkmenistan

	ASBU Element	Provision Date	Specification / Format	Remarks
2. AIP Data Set	DAIM-B1/2			
3.Obstacle Data Set for Area 1	DAIM-B1/4			NC
4.Obstacle Data Sets for Airports (Area 2, 3, 4, as applicable)	DAIM-B1/4			2a: NC / 3: no info / 4: NC
5.Instrument Flight Procedures Data Sets (IFPD)	DAIM-B1/6			
6.Airport Mapping Data Sets (AMD)	DAIM-B1/5			
7.Terrain Data Set for Area 1	DAIM-B1/3			NC
8.Terrain Data Sets for Airports (Area 2, 3, 4, as applicable)	DAIM-B1/3			2a: NC / 3: no info / 4: NC
9.Date of last update/ review	24-08-2024			

1. State: Ukraine

	ASBU Element	Provision Date	Specification / Format	Remarks
2. AIP Data Set	DAIM-B1/2	TBD	AIXM 5.1.1 (Eurocontrol Spec)	
3.Obstacle Data Set for Area 1	DAIM-B1/4	2021/Q4	AIXM 5.1.1 (Eurocontrol Spec)	FC
4.Obstacle Data Sets for Airports (Area 2, 3, 4, as applicable)	DAIM-B1/4	TBD	AIXM 5.1.1 (Eurocontrol Spec)	2a: PC / 3: no info / 4: PC (UKHH, UKBB, UKLL)
5.Instrument Flight Procedures Data Sets (IFPD)	DAIM-B1/6	TBD		
6.Airport Mapping Data Sets (AMD)	DAIM-B1/5	No info	No info	
7.Terrain Data Set for Area 1	DAIM-B1/3	2020/Q1	ESRI Shape Files; GDB	FC
8.Terrain Data Sets for Airports (Area 2, 3, 4, as applicable)	DAIM-B1/3	TBD	TBD	2a: NC / 3: no info / 4: NC (UKHH, UKBB, UKLL)
9.Date of last update/ review	01-02-2023			

1. State: United Kingdom

	ASBU Element	Provision Date	Specification / Format	Remarks
2. AIP Data Set	DAIM-B1/2	2024/Q4	AIXM 5.1.1 (Eurocontrol Spec)	Deliverables will be AIXM files compliant with the relevant ICAO Annex 15 SARPs and PANS-AIM, created using ECTL specifications and made available securely online. Trial AIXM files will be provided as part of the implementation plan - Timescales for operational delivery are currently being discussed between UK CAA and UK AIS.
3.Obstacle Data Set for Area 1	DAIM-B1/4	2024/Q4	AIXM 5.1.1 (Eurocontrol Spec); CSV	PC Deliverables will be AIXM files compliant with the relevant ICAO Annex 15 SARPs and PANS-AIM, created using ECTL specifications and made available securely online. Trial AIXM files will be provided as part of the implementation plan - Timescales for operational delivery are currently being discussed between UK CAA and UK AIS.
4.Obstacle Data Sets for Airports (Area 2, 3, 4, as applicable)	DAIM-B1/4	2024/Q4	AIXM 5.1.1 (Eurocontrol Spec); CSV	2a: PC / 3: no info / 4: PC Deliverables will be AIXM files compliant with the relevant ICAO Annex 15 SARPs and PANS-AIM, created using ECTL specifications and made available securely online. Trial AIXM files will be provided as part of the implementation plan - Timescales for operational delivery are currently being discussed between UK CAA and UK AIS.
5.Instrument Flight Procedures Data Sets (IFPD)	DAIM-B1/6	2024/Q4		As Procedures are provided. Deliverables will be AIXM files compliant with the relevant ICAO Annex 15 SARPs and PANS-AIM, created using ECTL specifications and made available securely online. Trial AIXM files will be provided as part of the implementation plan -Timescales for operational delivery are currently being discussed between UK CAA and UK AIS.
6.Airport Mapping Data Sets (AMD)	DAIM-B1/5	2024/Q4	AIXM	Deliverables will be AIXM files compliant with the relevant ICAO Annex 15 SARPs and PANS-AIM, created using ECTL specifications and made available securely online. Trial AIXM files will be provided as part of the implementation plan - Timescales for operational delivery are currently being discussed between UK CAA and UK AIS.
7.Terrain Data Set for Area 1	DAIM-B1/3	2019/Q1	GML; ESRI Shape Files; GeoPackage	PC UK Area 1 terrain dataset is widely available, more information to be provided in GEN 3.1.6.
8.Terrain Data Sets for Airports (Area 2, 3, 4, as applicable)	DAIM-B1/3	2022/Q1	GeoTIFF; GML	2a: PC / 3: no info / 4: PC Terrain datasets for Areas 2-4 provided directly by the aerodrome operators. More information to be provided in GEN 3.1.6.For Area 1: GML 3.2 and ASCII (DTM grid); GeoPackage, GML 3.2 and Esri shapefile (Contours).
9.Date of last update/ review	01-02-2023			

1. State: **Uzbekistan**

	ASBU Element	Provision Date	Specification / Format	Remarks
2. AIP Data Set	DAIM-B1/2	TBD	TBD	NI
3.Obstacle Data Set for Area 1	DAIM-B1/4	TBD	TBD	NC
4.Obstacle Data Sets for Airports (Area 2, 3, 4, as applicable)	DAIM-B1/4	TBD	TBD	2a: NC / 3: no info / 4: NC
5.Instrument Flight Procedures Data Sets (IFPD)	DAIM-B1/6	TBD		TBD
6.Airport Mapping Data Sets (AMD)	DAIM-B1/5	TBD	TBD	NA
7.Terrain Data Set for Area 1	DAIM-B1/3	TBD	TBD	NC
8.Terrain Data Sets for Airports (Area 2, 3, 4, as applicable)	DAIM-B1/3	TBD	TBD	2a: NC / 3: no info / 4: NC
9.Date of last update/ review	01-01-2025			

5 Recommendations

Based on the analysis of the reported implementation status and the lessons learned from the development of this report, the following recommendations are proposed:

Recommendation 1:

Continue to ensure that no duplication of reporting activities will be requested from the States, meaning that the data available through existing reporting mechanisms such as the Local Single Sky Implementation Monitoring (LSSIP) shall be always used.

Recommendation 2:

States need a continuous support with ASBU workshops (with French and Russian language support) in individual States or group of States so that the details and dependencies between ASBU Elements can be explained. The detailed presentation of the questionnaires will not only increase the quality of the reported data but will also ensure that implementation data can be (again) collected from all 55 States in the ICAO EUR Region. Subsequently this will allow that the regional developments and deployment actions can be coordinated across the whole EUR Region and that interoperability can be ensured at the highest level.

Recommendation 3:

States are invited to further address carefully the completeness of the reported data and their timely availability. Based on the current experience, States should continue to ask for additional support and clarification of the data before the final submission of the questionnaire.

ANNEX A – Acronyms

A

ACAS	Airborne Collision Avoidance System
ACC	Area Control Centre
A-CDM	Airport Collaborative Decision Making
ACM	ATC Communication Management
ADQ	Aeronautical Data Quality
ADS-B	Automatic Dependent Surveillance – Broadcast
ADS-C	Automatic Dependent Surveillance - Contract
AGDL	Air-Ground Data Link
AL	Albania
AM	Armenia
AMAN	Arrival Manager
AMHS	ATS Message Handling Service
ANSP	Air Navigation Service Provider
AOP	Airport Operations Plan
APTA	Airport Accessibility
APV	Approach with Vertical Guidance
APO	Airport Operations
APW	Airborne Proximity Warning
ASBU	Aviation System Block Upgrade
ASM	Airspace Management
ASMGCS	Advanced Surface Movement Guidance and Control System
ASP	Air Navigation Service Providers
AT	Austria
ATC	Air Traffic Control
ATFCM	Air Traffic Flow and Capacity Management
ATFM	Air Traffic Flow Management
ATCO	Air Traffic Control Officer
ATM	Air Traffic Management
ATMGE	Air Traffic Management Group - East
ATN	Aeronautical Telecommunication Network
AUP	Airspace Use Plan
AZ	Azerbaijan

B

BA	Bosnia and Herzegovina
BBB	Basic Building Blocks
BE	Belgium
BG	Bulgaria
BY	Belarus

C

CBA	Cost Benefit Analysis
CCO	Continuous Climb Operations

CDM	Collaborative Decision Making
CDO	Continuous Descent Operations
CH	Switzerland
CNS	Communication, Navigation and Surveillance
COTR	Coordination and Transfer
CTOP	Collaborative Trajectory Options Program
CY	Cyprus
CZ	Czech Republic

D

DAIM	Digital Aeronautical Information Management
DATM	Digital Air Traffic Management
DE	Germany
DK	Denmark
DMAN	Departure Manager
DZ	Algeria

E

EAD	European Aeronautical Database
EANPG	European Air Navigation Planning Group
EASA	European Aviation Safety Agency
EASPG	European Aviation System Planning Group
ECAC	European Civil Aviation Conference
EE	Estonia
ES	Spain
ENV	Environment
EU	European Union
EURGANT-PT	EUR Region GANP Transition Project Team

F

FAB	Functional Airspace Block
FCM	Flow and Capacity Management
FF-ICE	Flight & Flow Information for a Collaborative Environment
FI	Finland
FR	France
FIR	Flight Information Region
FMTP	Flight Message Transfer Protocol
FO	Flight Object
FOC	Flight Operations Centre
FOC	Full Operational Capability
FP	Flight Plan
FPL	Filed Flight Plan
FRA	Free Route Airspace
FRT0	Free-Route Operations

G

GADS	Global Aeronautical Distress and Safety System
GANP	ICAO Global Air Navigation Plan

GAT	General Air Traffic
GBAS	Ground Based Augmentation System
GDP	Gross Domestic Product
GE	Georgia
GR	Greece
GLS	GNSS Landing System

H

HR	Croatia
HU	Hungary

I

ICAO	International Civil Aviation Organisation
IE	Ireland
IL	Israel
INF	Information Management
IPS	Internet Protocol Suite
IR	Implementing Rule
IT	Italy

K

KG	Kyrgyzstan
KZ	Kazakhstan

L

LAM	Local Area Multilateration
LSSIP	Local Single Sky Implementation
LT	Lithuania
LU	Luxembourg
LV	Latvia
L3	Level 3

M

MA	Morocco
MD	Moldova
ME	Montenegro
MET	Meteorology
MIL	Military Authorities
MK	North Macedonia
MP L3	Master Plan Level 3
MT	Malta
MTCD	Medium Term Conflict Detection
MUAC	Maastricht Upper Area Control (Centre)

N

NAV	Navigation
-----	------------

NewPENS	New Pan-European Network Services
NL	Netherlands
NM	Network Manager
NO	Norway
NOP	Network Operations Plan
NOPS	Network Operations
NOTAM	Notice to Airmen

O

OI	Operational improvements
OLDI	On-Line Data Interchange
OSI	Open System Interconnection

P

PBN	Performance Based Navigation
PENS	Pan-European Network Service
PIA	Performance Improvement Areas
PinS	Points in Space
PL	Poland
PT	Portugal

R

RATS	Remote Air Traffic Services
REG	National Regulatory Authorities/NSAs
RMCA	Runway Monitoring and Conflict Alerting
RNAV	Area Navigation
RNP	Required Navigation Performance
RO	Romania
RS	Serbia
RSEQ	Runway Sequencing
RU	Russian Federation

S

SAF	Safety
SBAS	Satellite-Based Augmentation System
SE	Sweden
SES	Single European Sky
SESAR	Single European Sky ATM Research
SI	Slovenia
SK	Slovak Republic
SLoA	Stakeholder Line(s) of Action
SNET	Safety Nets
SPI	Surveillance Performance and Interoperability
SSR	Secondary Surveillance Radar
STAR	Standard Terminal Arrival Route
STCA	Short Term Conflict Alert
SURF	Surface Operations

T

TBO	Time-Based Operations
TCAS	Traffic Alert and Collision Avoidance System
TJ	Tajikistan
TOD	Terrain and Obstacle Data
TOS	Trajectory Options Set
TM	Turkmenistan
TMA	Terminal Control Area
TN	Tunisia
TR	Türkiye

U

UA	Ukraine
UK	United Kingdom
UUP	Updated Airspace Use Plan
UZ	Uzbekistan

V

VDL	VHF Digital Link
VFE	Vertical Flight Efficiency
VHF	Very High Frequency
VNAV	Vertical Navigation

W

WAM	Wide Area Multilateration
WAKE	Wake Turbulence Separation



SUPPORTING
EUROPEAN
AVIATION

© EUROCONTROL - Mai 2025

This document is published by EUROCONTROL for information purposes. It may be copied in whole or in part, provided that EUROCONTROL is mentioned as the source and it is not used for commercial purposes (i.e. for financial gain). The information in this document may not be modified without prior written permission from EUROCONTROL.

www.eurocontrol.int